

## Campus map

### ZONE A

Bute Hall  
Chapel  
Concert Hall  
East Quadrangle  
Gilbert Scott Building  
Gilchrist Postgraduate Club  
Hunter Halls  
James Watt North Building  
James Watt South Building  
Kelvin Gallery  
McIntyre Building  
Main Gatehouse  
Pearce Lodge  
Principal's Lodgings  
Randolph Hall  
Stair Building  
West Quadrangle

### ZONE B

Bower Building  
Davidson Building  
Isabella Elder Building  
Joseph Black Building  
Kelvin Building  
West Medical Building  
Western Infirmary  
Lecture Theatre  
Wolfson Building

### ZONE C

Advanced Research Centre Building  
BHF Glasgow Cardiovascular Research Centre  
(Glasgow) Biomedical Research Centre  
Sir Graeme Davies Building  
Clarice Pears Building  
Glasgow International College  
Mathematics & Statistics Building  
Robertson Building  
Wolfson Medical School Building

### ZONE D

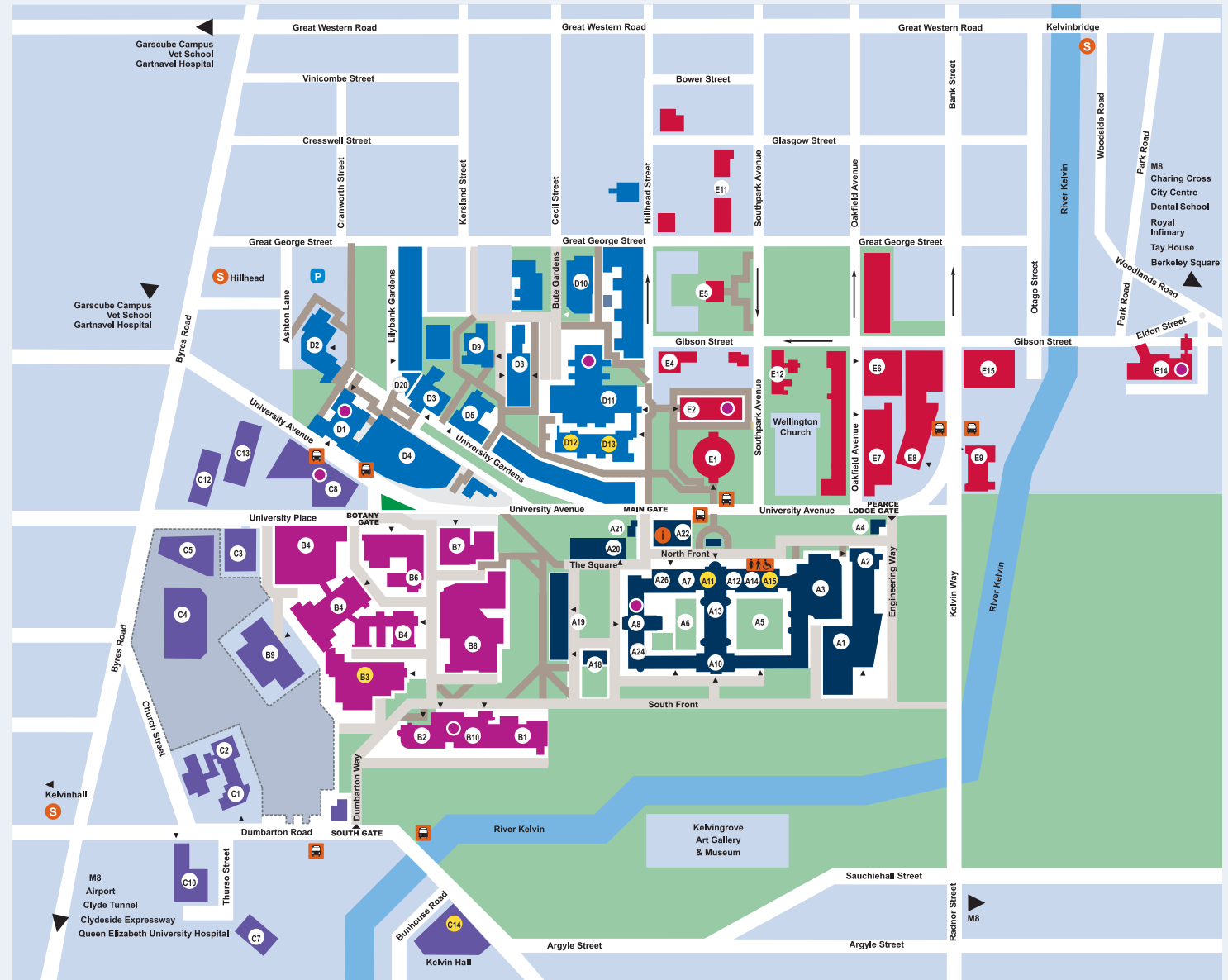
Adam Smith Building  
Boyd Orr Building  
Hetherington Building  
James McCune Smith Learning Hub  
Library  
Lilybank House  
Molema Building  
Queen Margaret Union  
Sir Alexander Stone Building  
Sir Alwyn Williams Building
















### ZONE E

Florentine House  
Fraser Building  
Gilmorehill Halls  
Glasgow University Union  
McMillan Reading Room  
Rankine Building  
School of Education  
(St Andrews Building)  
Sir Charles Wilson Building  
Southpark House  
Stevenson Building

D8  
D1  
D10  
D4  
D11  
D9  
D2  
D3  
D5  
D20

E4  
E2  
E9  
E8  
E1  
E7  
E14  
E15  
E5  
E6



- |   |                              |   |                      |   |                   |
|---|------------------------------|---|----------------------|---|-------------------|
|  | Welcome Point                |  | Zoology Museum       |  | Subway            |
|  | Hunterian Museum             |  | University Gift Shop |  | Car Parking       |
|  | Hunterian Art Gallery        |  | Catering Facilities  |  | One Way Traffic   |
|  | The Hunterian at Kelvin Hall |  | Footpaths            |  | Toilets           |
|  | The Mackintosh House         |  | Bus Stop             |  | Under development |



Please note: there is major campus redevelopment underway and some access routes may be restricted.

For more information see [glasgow.ac.uk/maps](http://glasgow.ac.uk/maps).

Updated August 2022

University of Glasgow, charity number SC004401