



Forteviot, Perthshire:
Excavations of a Barrow and
Unenclosed Grave Cemetery
2007

Data Structure Report

by
Tessa Poller



Table of Contents

Summary	2
Introduction	2
Results	3
Subsoil and Possible Pre-cemetery Features	3
Cemetery Features	3
i) Square Barrow Ditches	4
ii) Barrow 1 Internal Features	7
iii) Other Features within Barrow 1	9
iv) Barrow 2 Internal Features	11
v) Unenclosed Graves	12
More Recent Cultivation and Other Features	15
Discussion	16
Pre-cemetery Features	16
Cemetery	16
i) Square Barrows	16
ii) Unenclosed Graves and Their Relationship to the Square Barrows	17
iii) Burials	18
Destruction of the Barrows/Cemetery	19
Conclusion	19
References	19
Acknowledgements	20
Appendices	21
i) Contexts	21
ii) Small Finds	25
iii) Drawings	27
iv) Samples	29
v) Photos	32

Summary

An excavation over cropmarks at Forteviot revealed ten unenclosed graves and two conjoined square barrows, with each barrow containing a central grave surrounded by four corner post-holes. All of the graves were dug graves and from some of these only very scant and poorly preserved skeletal remains were recovered. All of the archaeological features had been heavily truncated due to many years of ploughing in this agriculturally rich area.

Introduction

As part of the University of Glasgow Archaeology Department's Strathearn Environs and Royal Forteviot (SERF) project a barrow cemetery immediately to the south of Forteviot village, previously revealed in aerial photographs, was investigated. The excavation took place between September 12th and the 22nd, 2007 and was undertaken by small team of undergraduate students of the University of Glasgow, supervised by professional archaeologists.

The cemetery at Forteviot, Perthshire, (NGR NO 0540 1734) was recorded through aerial photography and is part of a larger array of cropmarks recorded in the area (St. Joseph 1978) (*Figure 1*).



Figure 1 Aerial photograph of Forteviot cemetery cropmarks taken in 1975 (© RCAHMS)

From the cropmarks, it could be seen that the main focus of the cemetery appears in the northern half of the complex and consists of both round and square barrows as well as unenclosed burials, all of which are largely thought to date to the Pictish period (Alcock & Alcock 1992). An L-shaped trench, approximately 29m long by 20.9m to 16m wide was excavated in order to investigate the two conjoined square barrows and some of the neighbouring unenclosed graves within the main cemetery area (*Figure 2 & 3*). Only the topsoil from the trench was stripped by machine, the rest of the excavation was by hand. Within the timeframe of the excavation six graves were fully excavated and another half-sectioned and sampled. Two of the post-holes surrounding each central grave were also fully excavated. Each of the barrow ditches and other possible early archaeological features were sampled and recorded by section.

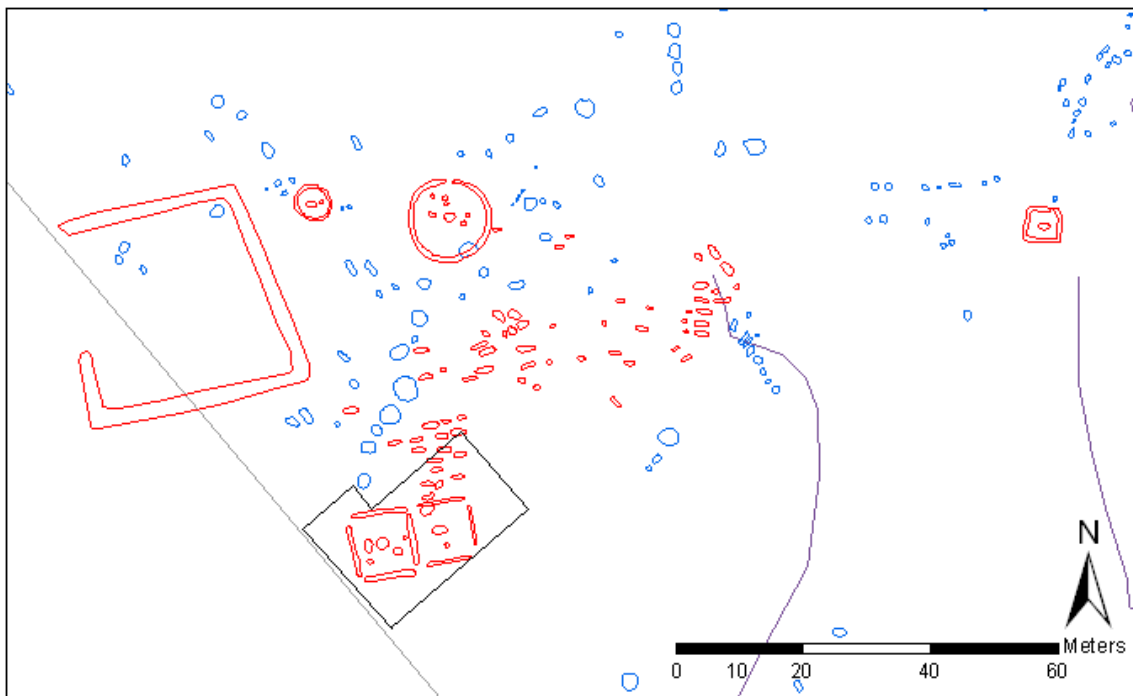


Figure 2: Location of excavation trench in relation to transcribed cropmarks, with the possible archaeological features in red (© RCAHMS).

Results

Subsoil and possible pre-cemetery features

The underlying geology, into which the archaeological features were cut, consisted of variable sandy gravel deposit (047). Within the sandy gravel there were patches of orangey brown sandy silt (046). Although these silt patches were noted across the trench, there was a large area, approximately 9m by 6m, underlying Barrow 2, which may be the remnants of an early relict soil. An agate blade (SF003) was recovered from the surface of 046.

Three irregular-shaped, silt-filled pits ([091]/(092), [076]/(077), [012]/(013)) were recorded across the trench and had been cut by cemetery features. These were interpreted as the remains of tree boles. Another area of silt [054] 055 was located 1m to the S of [012], and may have been another tree bole, or, along with [012] may be part of one large tree bole. A possible tree root filled with a charcoal-rich deposit located within the W ditch of Barrow 1 [112](093) may also be a pre-cemetery feature.

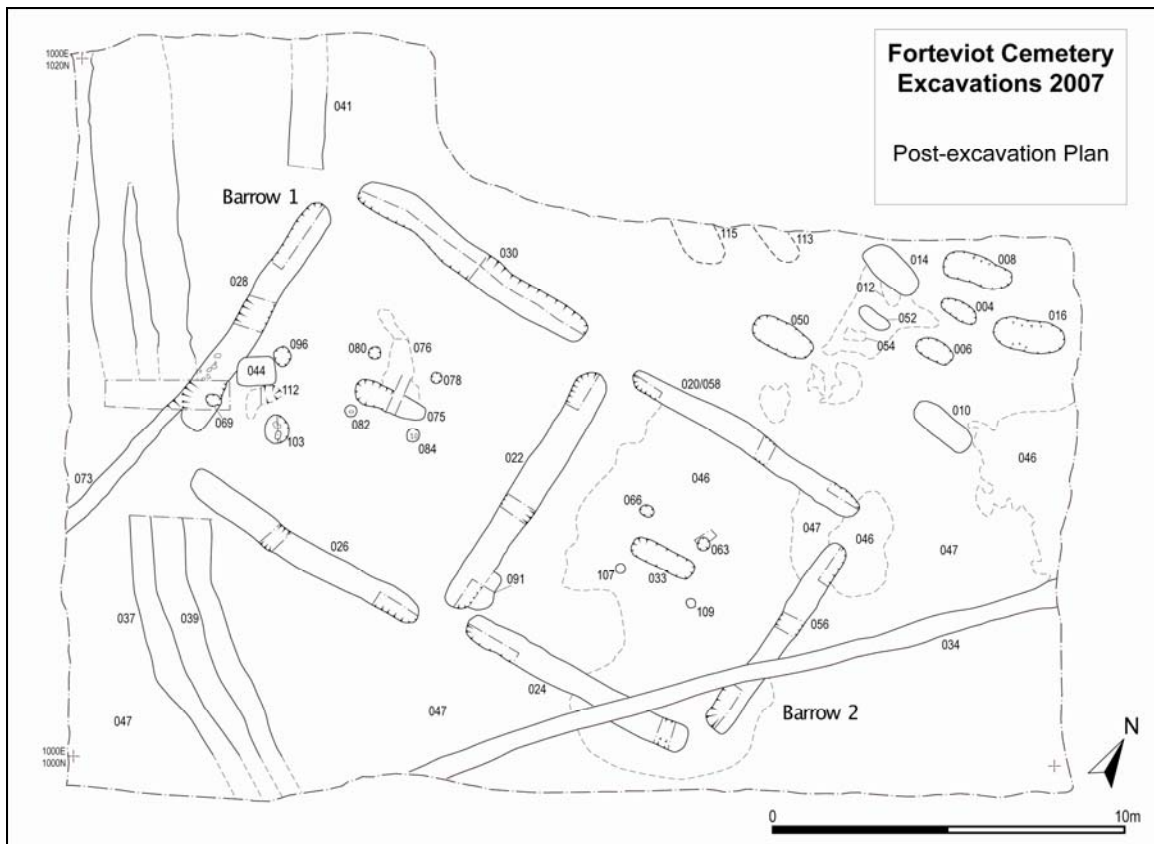


Figure 3 Plan of excavated features

Cemetery Features

i) Square Barrow Ditches (Figures 3-5)

Two conjoined square barrows were excavated. The barrows are roughly aligned E to W. The W barrow, Barrow 1, is the larger of the two, measuring 8.4m E to W by 8.2m N to S internally. The E barrow, Barrow 2, measures approximately 7.4m E to W by 7.7m N to S. There are causeways across the ditches at each corner of the barrows, varying in width from 0.4m to 0.9m. The N ditches of both barrows are in the same alignment; but the S ditch of the smaller Barrow 2, maintaining its squared proportion, is slightly offset to the N, thus narrowing the causeways at the SW and SE corners.



Figure 4 Barrow 1 under excavation, looking south

Table 1 describes each of the barrow ditches in detail. All of the ditch cuts were straight with rounded terminals [020/058, 022, 024, 026, 028, 030, & 056], with the exception of the W terminal of N ditch of Barrow 1 which had a slight dogleg towards the interior. The Barrow 1 ditches varied from 8.0m to 7.8m in length and from 1.0m-0.8m in width. The Barrow 2 ditches varied in length from 7.6m to 6.4m and were on average 0.7m wide. The shared ditch measured 8m long by 0.9m wide, which was in keeping with the proportions of the Barrow 1 ditches. In section, the ditches were all U-shaped with gradual to gently sloping sides and are all on average up to 0.3m deep.

Each ditch was excavated in slots and sampled. In three of the ditches [026, 030, & 056] there were discrete patches of more clayey deposits in the base near a terminal (086, 087, & 089). In all the ditches except [026], there was a lower fill of predominantly gravel and sand (048, 060, 065, 068/098, 088, & 100). This deposit is likely to be slumping of the surrounding natural gravel close to the time when the ditches were originally cut. In all of the ditches the upper fill was a moderately compacted reddish medium brown silt with variable amounts of sand and gravel. Only in the W ditch of Barrow 1 [028] was there a line of rolled cobbles, extending at least 1.5m long, recorded in the upper fill. This could be the only trace of an upper cairn or kerb marker. In the other ditches, small rolled cobbles were noted throughout the upper fill as inclusions. Small finds within the upper fill of the barrow ditches included; burnt bone (023; SF007), worked flint (023; SF008) and medieval green-glazed pottery (027; SF012).

Table 1: Barrow Ditch Descriptions

Ditch	Context No.	Relation-Ship	Description	Dimensions/Location
S ditch of Barrow 1	027	Upper Fill	Moderate compaction, medium reddish brown silt with occasional sand and gravel.	Predominant fill of the ditch, up to 0.28m in depth.
	086	Lower Fill	Firm compaction, grey clay with occasional sand and gravel.	In slot 2, 1.0m W from the E terminal, a patch extending into section 0.30m by 0.18m and 0.04m in maximum depth.
	026	Cut	Round-ended linear feature plan. U-shaped with gently sloping sides and a rounded base.	Approximately 8.0m from E to W by 1m wide and 0.28m in maximum depth.
W ditch of Barrow 1	029	Upper Fill	Moderate compaction, medium reddish brown silt with occasional sand and gravel.	Fills the upper half of the ditch in slot 2 & 3 and completely slot 1, from 0.15m to 0.20m in depth.
	100	Lower Fill	Firm to moderate compaction, medium brown silt with moderate gravel and pebbles. A thin encrusted lens differentiating this layer from 029.	The lower fill only in slot 2 & 3, 0.13-0.18m in depth.
	028	Cut	Round-ended linear feature plan. U-shaped with gently sloping sides (steeper slope near base in slot 1) and a rounded base.	Approximately 7.8m from N to S by 1m wide and 0.3m in maximum depth.
N ditch of Barrow 1	031	Upper Fill	Moderate compaction, dark reddish brown silt with occasional sand and gravel.	Fills the upper half in slot 1 & 2, throughout ditch, from 0.10-0.15m in depth.
	088	Lower Fill	Firm to moderate compaction, medium reddish brown gravelly silt with moderate gravel and pebbles.	The lower fill in slot 1 & 2, throughout ditch, from 0.18-0.15m in depth.
	087	Lower Fill	Firm to moderate compaction, grey brown silty clay, with occasional gravel and small stones.	In slot 2, 0.75m W of the E terminal, a patch extending into section 0.65m by 0.30m and 0.17 in maximum depth.
	030	Cut	Round-ended linear feature plan with a dogleg in the NW end, turned inward. U-shaped with gently sloping sides and a rounded base.	Approximately 7.8m from E to W by 0.95m wide and 0.3m in maximum depth.
Ditch between Barrow 1 and Barrow 2	023	Upper Fill	Moderate compaction, dark reddish brown silt with occasional sand and gravel.	Is the predominant fill of the ditch, up to 0.25m in depth.
	060	Lower Fill	Firm to moderate compaction, light orange brown sandy gravel with moderate small stones	In slot 2, 0.75m to 0.90m wide along section and 0.05m maximum depth.
	022	Cut	Round-ended linear feature plan. U-shaped with gently sloping sides and a rounded base.	Approximately 8.0m from N to S by 0.9m wide and 0.25m in maximum depth.
S ditch of Barrow 2	025	Upper Fill	Moderate compaction, medium reddish brown silt with occasional sand and gravel.	Is the upper fill of both slots 1 & 2, up to 0.25m in depth.
	048	Lower Fill	Moderate compaction, light yellowish brown silt with occasional gravel.	The lower fill in both slot 1 & 2, from 0.08-0.05m in depth.
	024	Cut	Round-ended linear feature plan. U-shaped with gently sloping sides and a rounded base.	Approximately 7.2m from E to W by 0.9m wide and 0.30m in maximum depth.
E ditch of Barrow 2	057	Upper Fill	Moderate compaction, medium reddish brown silt with occasional sand and gravel.	Is the upper fill in all slots, up to 0.20m in depth.
	065	Lower Fill	Firm to moderate compaction, light grey brown silty sand with moderate gravel and small stone inclusions.	The lower fill in slot 2, maximum depth 0.10m
	089	Lower Fill	Firm to moderate compaction, dark reddish brown sandy clay, with occasional gravel and small stones.	The lower fill in slot 3, it increases in depth from the S terminal to 0.2m maximum depth.
	056	Cut	Round-ended linear feature plan. U-shaped with gently sloping sides and a rounded base.	Approximately 6.4m from N to S by 0.65m wide and 0.3m in maximum depth.
N ditch of Barrow 2	021/059	Upper Fill	Moderate compaction, medium reddish brown silt with occasional sand and gravel.	Is the upper fill in slots 2 & 3, 0.15-0.10m in depth and completely filling slot 1, up to 0.20m in depth.
	098/068	Lower Fill	Firm to moderate compaction, medium orange brown silt, with moderate gravel.	The lower fill in slot, 0.1m-0.2m in depth and a patch in slot 2, 0.2m by 0.2m by 0.1m in depth.
	020/058	Cut	Round-ended linear feature plan. U-shaped with gently sloping sides and a rounded base.	Approximately 7.6m from E to W by 0.7m wide and 0.25m in maximum depth.

	=Upper Fill
	=Lower Gravel Fill
	=Lower Clay Patches

Outside of Barrow 1, a linear ditch [073] merged at an acute angle with the S end of the W ditch of the barrow [028], at the point where the line of rolled cobbles, mentioned above, was visible. The relationship between this feature and the barrow ditch could not be determined because the fill of the linear feature (074), a moderately compacted dark reddish brown silt, was too similar to the fill of the barrow ditch. The ditch [073] extended over 15m S from the barrow ditch and was on average 0.5m wide and 0.2m in depth.

ii) Barrow 1 Internal Features

Although no stratigraphic relationships existed between the central grave and the four post-holes, their spatial arrangement strongly suggests they were contemporary. In the centre of the barrow was an oval dug-grave [075] (*Figure 6*). The grave cut measured 2.25m long from ENE to WSW by 0.65m wide at the top narrowing to 0.35m wide at the base, and was 0.55m in depth. The alignment of the grave was not quite parallel to the N and S ditches of the barrow. Only the W half of this grave was fully excavated. At the base of the grave, in the W end, there was a patch of light coloured pinkish clay (111), measuring 0.25m by 0.2m and 0.03m in thickness. This may have been the location of the skull, as teeth were retrieved from the interface of this context with the one above (SF027). Above this was a grey brown gravely silt (106) 0.15m in depth. In this context disarticulated teeth were recovered (SF026) from the NW end of the grave. The upper fill of the grave (045) consisted of a moderately compacted medium reddish brown gravely silt, similar to the upper fill of the ditches. Several rolled cobbles stones were noted throughout this fill, but about 0.15m below the surface in the SE edge of the cut was a linear arrangement of at least seven rolled cobbles, including quartz (*Figure 7*).

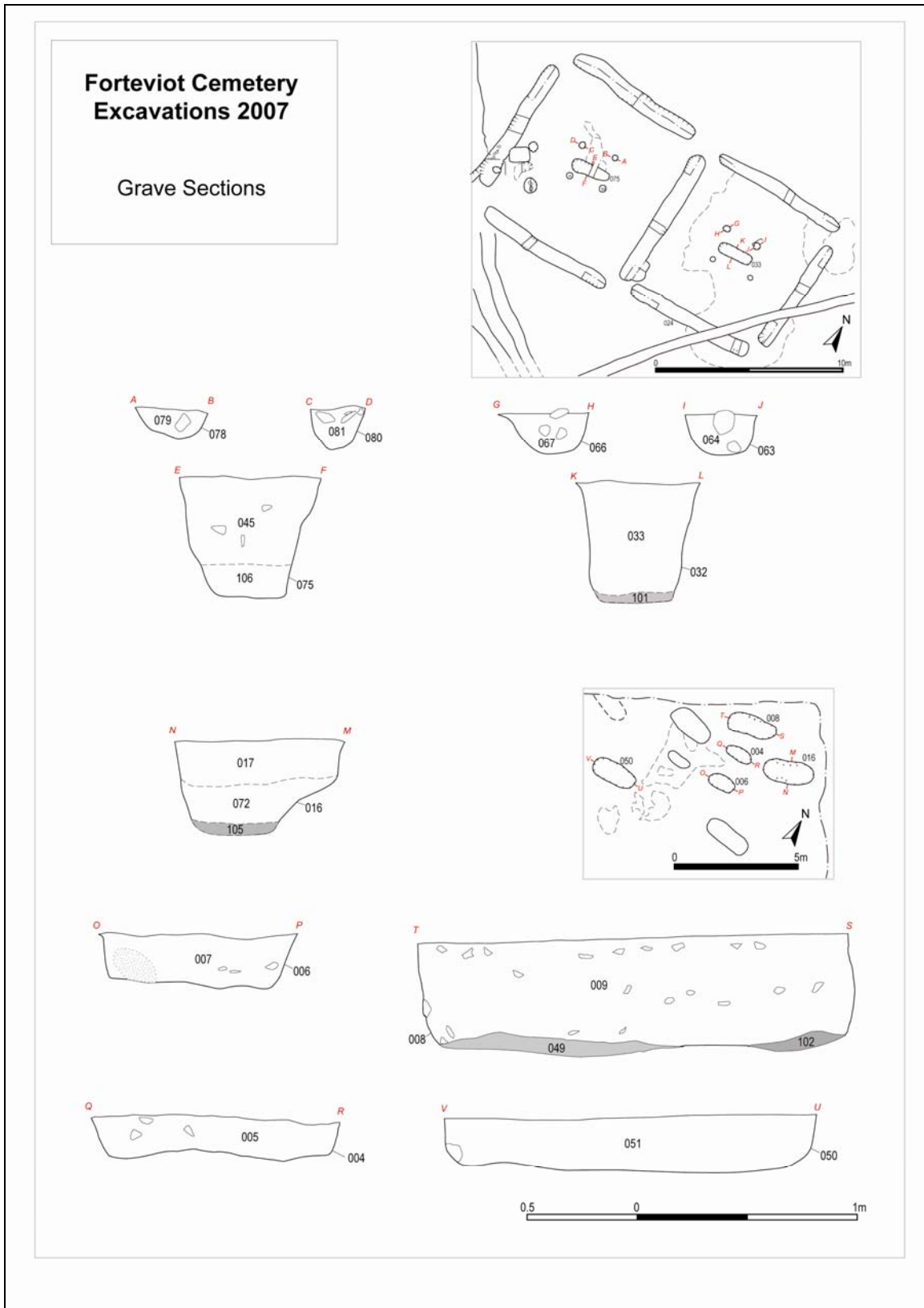


Figure 5 Grave sections

Surrounding this grave were four small pits [078, 080, 082, 084] measuring on average 0.4m in diameter, which may be the shallow remains of post-holes forming a square setting around the grave, although the grave is not in the centre of these post-holes, (see *Figure 3*). Two of these features [078, 080] were fully excavated, revealing gently sloping sides with rounded bases and 0.20m in average depth. Each post-hole had a similar fill, a moderately compact medium grey/orange brown sandy silt (079, 081, 083, 085), with rolled cobble inclusions, in some cases quartz, which may be packing stones for timber posts (see *Figure 13*).

iii) Other Features within Barrow 1

Just within the W ditch of Barrow 1 were two post-holes [096 & 103], which may be contemporary with the barrow and the central grave or could be earlier features. Post-hole [103] is located approximately 2.0m NE of the SW causeway. It is circular in plan and measures 0.8m by 0.7m and is 0.4m in depth (*Figure 8*). The cut had gradually sloping sides and a rounded base. The fill, a medium orange brown silt (104), was similar to many of the other features. Notably there were three large rolled quartz packing stones (on average 0.2m in diameter) and a few smaller quartz stones in the fill (*Figure 8*). At a distance of 1.5m to the NE of this was another circular post-hole [096], measuring 0.53m by 0.43m and 0.6m in depth. The post-hole had a rounded base and steeply sloping sides. It was filled with dark purple brown silt and had a large, possible packing stone over 0.3m long by 0.15m wide.



Figure 6: Central grave of Barrow 1 with four corner post-holes marked by flags



Figure 7: Quartz cobbles within the upper fill arranged along the SE edge of the central grave of Barrow 1



Figure 8: Pre-excavation of post-hole [103] showing quartz cobble packing stones

Also to note in this section was a circular feature [069] that appeared to be cut by the W ditch of Barrow 1 [028]. Excavation revealed it to have an irregular undercut shape in profile and thus likely a tree root hole. The fill of this feature was loose to moderately compacted medium grey brown gravelly silt (070).

iv) Barrow 2 Internal Features

The internal features of Barrow 2 were similar to those recorded within Barrow 1. There was a central grave [032] with four surrounding pits [063, 066, 107, 109] respecting the causeways between the ditches (*Figure 9*). The grave cut was oval in plan, measuring 1.95m long from E to W by 0.60m wide at the top narrowing to 0.35m at the base, and was 0.55m in depth. In section the sides sloped steeply to a flat base. The basal fill was an irregular and uneven deposit of a light orangey brown silty clay, up to 0.05m in depth. This probably represents the remains of the body, with a concentration at the W end. A row of in-situ upper and lower teeth (SF 023) were recorded in the W end on the interface with this fill and the upper fill (*Figures 10 & 11*). The rest of the grave was filled with a medium reddish brown silt (033) with variations in the gravel and sand content throughout. Rolled cobbles were found scattered throughout the matrix. A worked flint (SF 022) and a fragment of charcoal were also found within this context.

Four possible post-holes surrounded the grave [063, 066, 107, 109] formed by four corners of a skewed square, roughly 2.0m E to W by 1.8m. All were circular in plan and measured between 0.35 and 0.25m in diameter. Only two were excavated, [063] & [066]. The post-holes had gently sloping sides and rounded bases, with a depth of 0.16-0.17m and contained a single fill. The fills (064, 067, 108, & 110) are all a moderately compacted medium reddish brown silt. Rolled cobbles were noted within each post-hole and may be packing (*Figure 12*).

Although comparable in many ways to the unenclosed burials, as will be discussed below, both of the central burials in the barrows were noticeably narrower than the unenclosed graves.



Figure 9: Central grave of Barrow 2 with four corner post-holes



Figure 10: Location of teeth within W end of Barrow 2 grave



Figure 11: Detail of teeth



Figure 12: Half-section of post-hole [066] Barrow 2



Figure 13: Half-section of post-hole [080] Barrow 1

v) Unenclosed Graves (Figure 14)

To the NE of the square barrows there were ten possible grave cuts [004, 006, 008, 010, 014, 016, 050, 052, 113, 115], three were small (between 1.10m and 0.95m long by 0.45 and 0.4m wide) and eight were larger (between 2.0m and 1.75m long by 0.8-0.7m wide) (see Table 2). Their alignments ranged from E to W to ENE to WSW, except grave 016, which was oriented NE-SW. None of the graves overlapped each other. They were arranged in three lines and were generally evenly spaced.

Five graves were excavated, two of the small graves and three of the larger ones. All of the grave cuts had steeply sloping sides, which sharply turned towards a flat base. The small graves [004 & 006] had single fills (005 & 007) consisting of reddish brown sandy silts, with pockets of sands and gravels of varying colours. These graves were shallow, only 0.25m-0.20m in depth and yielded no small finds. The three larger graves [050, 016 & 008] were of varying depths; 0.25m, 0.4m, and 0.5m respectively. In the base of

050, an irregular patch, 0.9m long by 0.2m wide, of medium brown silt (090), distinct from the upper fill, was recorded only in the S half of the grave and was most substantial in the SE where it was 0.2m in depth. It was unclear whether this was a body stain or the stain of a wooden coffin. At the base of the grave 008, there were two distinct irregular deposits (049 & 102) both consisting of sandy clay, and between 0.07m and 0.04m in depth. Very poorly preserved small fragments of bone were visible in 049. Both 049 and 102 were interpreted as the remains of the skeleton. Teeth (024) were recovered from 102, in the W end, the likely location of the skull. At the base of 016, a possible body stain (105), consisting of an irregular deposit of a light yellow brown clayey silt 0.05m in depth, was also noted. Fragments of teeth (SF025) were retrieved from the W end.



Figure 14 General shot of row graves, including child burials

Above this in grave 016, were two deposits; 071, a dark grey brown sandy silt and, 072, a light yellow grey sand. These deposits were similar to the variations noted in the upper fills of the other graves. The upper fills of these three graves (051, 017 and 009) were similar to all the other graves, medium reddish brown sandy silt with pockets of gravels. A small barbed and tanged arrowhead (SF009) was recovered from the upper fill of 050. In 008, there were frequent variations in the upper fill that made it difficult to differentiate from the sandy gravels that surrounded it.

Table 2: Grave Descriptions

Grave	Context No.	Relationship	Description	Dimensions/Location
Barrow central grave 1	045	Upper fill	Moderate compaction, medium reddish brown gravely silt. An alignment of seven cobbles at the S edge 0.15m below the surface.	Fills the upper part of the grave, up to 0.4m in depth.
	106	Middle fill	Moderate compaction, medium grey brown gravely silt. Disarticulated teeth found in this context.	Fills the lower part of the grave, up to 0.15m in depth.
	111	Lower fill	Firm compaction, light pinkish grey clay. Teeth at interface with 106.	A patch in the W end measured 0.25m by 0.2m and 0.03m in depth.
	075	Cut	Short round-ended linear feature in plan, slightly tapered to the ENE. In profile steep-sided, narrowing slightly towards the flat base.	2.25m long from ENE to WSW 0.65m wide at the top narrowing to 0.35m wide at the base, and 0.55m in depth
Barrow central grave 2	033	Upper fill	Moderate compaction, medium reddish brown silt.	Fills the upper part of the grave, up to 0.5m in depth.
	101	Lower fill	Moderate compaction, light orangey brown silty clay. Articulated teeth found at interface with 033.	At base of cut, uneven and irregular shape with varying depths, up to 0.05m in depth.
	032	Cut	Short round-ended linear feature in plan. In profile steep-sided, narrowing slightly towards the flat base.	1.95m long from ENE to WSW, 0.60m wide at the top narrowing to 0.35m wide at the base, and 0.55m in depth
Unenclosed grave 1	005	Fill	Moderate compaction, medium reddish brown sandy silt, with moderate gravel inclusions.	Fills the whole grave.
	004	Cut	Very short round-ended linear feature in plan. In profile steep-sided, narrowing slightly towards the flat base.	1.10m long from E to W, 0.45m wide at the top narrowing to 0.25m wide at the base, and 0.2m in depth
Unenclosed grave 2	007	Fill	Moderate compaction, medium reddish brown sandy silt, with moderate gravel inclusions, some darker purple brown patches.	Fills the whole grave.
	006	Cut	Very short round-ended linear feature in plan. In profile steep-sided, narrowing slightly towards the flat base.	1.05m long from E to W, 0.40m wide at the top narrowing to 0.25m wide at the base, and 0.25m in depth
Unenclosed grave 3	009	Upper fill	Moderate compaction, dark reddish brown sandy silt, with moderate gravel inclusions,	The predominant fill of grave, maximum depth 0.5m
	049	Lower fill	Moderate compaction, light yellowish brown sandy clay, with possible orangey degraded bone.	In the E end of the base of the grave, 1.1m long by 0.4m wide and 0.07-0.04m in depth.
	102	Lower fill	Moderate compaction, reddish orange brown sandy clay.	In W end of the base of the grave, measuring 0.6m by 0.3m wide and 0.07-0.05m in depth.
	008	Cut	Short round-ended linear feature in plan. In profile steep-sided, narrowing slightly towards the flat base.	2.0m long from ENE to WSW, 0.70m wide at the top narrowing to 0.60m wide at the base, and 0.50m in depth
Unenclosed grave 4	017	Upper fill	Moderate compaction, medium reddish brown grey sandy, with varying gravels throughout.	Upper fill, maximum depth 0.2m
	071	Middle fill	Moderate compaction, dark grey brown sandy silt, with moderate gravel inclusions.	Irregular patches, 0.9-0.6m long by 0.4m wide by 0.07m maximum depth
	072	Middle fill	Moderate compaction, light yellow grey sand, with moderate gravel inclusions.	Irregular patches, 0.6-0.4m long by 0.2m wide by 0.2m maximum depth
	105	Lower fill	Moderate compaction, light yellow brown clayey silt.	1.6m by 0.4m by 0.02-0.04m
	016	Cut	Short round-ended linear feature in plan. In profile steep-sided, narrowing slightly towards the flat base.	1.9m long from NE to SW, 0.75m wide at the top narrowing to 0.4m wide at the base, and 0.40m in depth
Unenclosed grave 5	051	Upper fill	Moderate compaction, medium orangey brown sandy silt, with moderate gravel inclusions.	The predominant fill of grave, maximum depth 0.25m
	090	Lower fill	Moderate compaction, medium brown silt.	In S half of grave, uneven and irregular shape, widest at the S end. 0.9m long by 0.2m wide and 0.2m in maximum depth
	050	Cut	Short round-ended linear feature in plan. In profile steep-sided, narrowing slightly towards the flat base.	1.75m long from E to W, 0.8m wide at the top narrowing to 0.60m wide at the base, and 0.25m in depth

Unenclosed grave 6	011	Fill	Moderate compaction, medium reddish brown sandy silt, with moderate gravel inclusions.	
	010	Cut	Short round-ended linear feature in plan.	1.75m long from E to W, 0.8m wide.
Unenclosed grave 7	015	Fill	Moderate compaction, medium reddish brown sandy silt, with moderate gravel inclusions.	
	014	Cut	Short round-ended linear feature in plan.	1.90m long from WNW to ESE, 0.7m wide.
Unenclosed grave 8	053	Fill	Moderate compaction, medium reddish purple brown sandy silt, with moderate gravel inclusions.	
	052	Cut	Very short round-ended linear feature in plan.	0.96m long from E to W, 0.4m wide.
Possible unenclosed grave 9	113	Fill	Moderate compaction, medium reddish brown sandy silt, with moderate gravel inclusions.	
	114	Cut	Running into the N trench edge. Round ended linear feature	0.6m from E to W, 0.6m wide. Not fully exposed.
Possible unenclosed grave 10	115	Fill	Moderate compaction, medium reddish brown sandy silt, with moderate gravel inclusions.	
	116	Cut	Running into the N trench edge. Round ended linear feature	0.5m from E to W, 0.8m wide. Not fully exposed.

	=Possible Body Stain
	=Not Excavated

More Recent Cultivation and Other Features

Fragments of Scottish White Gritty ware dating to the 13th/14th centuries (SF 012) were recovered from the upper fill of the S (027) and NE (031) ditches of Barrow 1 (see small finds report Campbell). These finds suggest that these ditches were not fully silted up at this time and therefore the monuments were still visible features of the landscape. As mentioned above the upper fills of all of the barrow ditches were similar, variations of medium reddish brown silt, and perhaps were subject to similar processes of back-filling or silting-up centuries after they were dug.

Two possible phases of cultivation were noted across the site. At the SW end of the trench, were two, possibly three, wide linear features running in a NW to SE direction (*Figure 14*). These possible furrows blended into wider patches of silt (see below) and were initially difficult to differentiate. Once cleaned, two parallel linear features [037] and [039] were seen stretching across the whole trench. These were between 0.7m wide and 1.0m apart. They curved towards the SE at the W end of the trench. Approximately 2.5m to the NE there was another possible furrow [041] with similar dimensions, but did not follow the same alignment as the other two. All three furrows were filled with compacted dark greyish brown clayey loam (038, 040, 042) and were 0.10-0.05m in depth. A fragment of a jug handle (SF 016), which could have been locally produced in the 13th or 14th centuries was retrieved from the possible plough soil deposit 038 (see small finds report Campbell). A very small fragment of pottery (SF 018) was also recovered from the plough soil 042.

To the E of these linear features, and as mentioned previously, blending into these furrows, were areas of dark grey brown silt and loam (018, 019, 036, 043, 061/062), which were all interpreted as the remains of the same spread. The largest area, a roughly linear spread, 019, stretched across the width of the trench and measured over 14.0m NW to SE and was up to 6.0m wide. This area largely sealed the N and E ends of Barrow 2, as well as grave cuts [050] and [113]. It was suggested that 019 may represent the remains of a river palaeochannel, but due to its similar alignment to the early plough furrows and its similar composition it was interpreted as the remains of a

cultivation soil. More amorphous deposits of silt 018, 062, 043 and 036 were recorded across the trench. Many of the small finds, including worked flint and agate (SF 004, 014), post-medieval and medieval pottery (e.g. SF 006, 010), an iron object (SF011), a fragment of Roman pottery (SF 029), and a 17th century coin (SF002) (which coincidentally lay above grave 016) came from these evidently mixed silt deposits (see small finds report Campbell).

Modern plough furrows [002] cut across the trench especially in the NE end. These furrows were 0.2-0.4m wide and on average 0.6m apart and were aligned NW to SE. They were filled by medium grey and yellow mottled silt (003) up to 0.2m deep.

Other, probably modern, features in the trench, which were not excavated, include a rectangular pit with rounded corners [099]. This was located within Barrow 1, just cutting the inner edge of the western ditch. A few large mammal bones (probably sheep) were found in the surface of the light grey silt fill (044). This feature is likely to be a modern sheep burial. Cutting the E corner of the trench and overlying the more recent plough marks [002] was a linear feature [034]. It was filled with a mixture of topsoil and a mottled grey and yellow clayey silt (035) and was interpreted as a service trench from the APs. It measured over 16m NE to SW, extending across the whole trench and was on average 0.5m wide.

These features and deposits were sealed by a modern, shallow (up to 0.3m) plough soil (001), which was reddish yellow brown silt.

Discussion

Pre-cemetery Features

The site is located on a flat terrace of sands and gravels above which there were small patches of silty sand 046, which was originally thought to be a variation in the subsoil, but due to the discovery of a worked agate blade in this deposit suggests that this deposit may be an early cultivation soil. Four possible tree boles, cut by later features, were scattered across the trench, suggests the area was wooded at some point prior to its use as a cemetery. Post-excavation analysis of the soil samples may provide further environmental evidence. Although prehistoric monuments are known in the vicinity from cropmark evidence further south and some clearly re-deposited prehistoric artefacts retrieved from this area, no definite prehistoric features were identified at this site.

Cemetery

Although only a small part of the cemetery was excavated, the results have revealed significant information about its condition and character.

i) Square Barrows

Two square barrows conjoined by a common ditch were excavated. The surrounding ditches were not continuous, but were disrupted by causeways at each of the corners. Other examples of causewayed square barrows of similar dimensions are the cropmarks at Redcastle, Angus (Alexander 2005) and the upstanding remains at Garbeg, Whitebridge and Pityoulish, Inverness-shire (Stevenson 1984, Wedderburn & Grime 1984).

Square barrows can occur as isolated features or in a group. In some cases they form alignments where each appear to reference one another, such as Tandderwen, Clwyd in Wales (Brassil *et al* 1991). In the case of Forteviot, the fact that the central ditch was shared made a direct link, both physically and symbolically between the two barrows. This also suggests that the ditches of the first barrow were visible when the other was constructed. The eastern barrow (Barrow 2) is smaller than the western barrow (Barrow 1), and by comparing the relative proportions of the ditches of each barrow to the central ditch the central ditch is more comparable to the ditches of Barrow 1. Moreover, the widths of the causeways all around Barrow 1 (including the central ditch) are more consistent than those of Barrow 2. Therefore, it is possible that Barrow 1 was constructed before Barrow 2. Yet, without stratigraphic relationships this suggestion must be treated with caution.

Even though these barrows may have been created at different times their construction and central features are notably similar. Both of the central graves are generally aligned ENE-WSW, parallel to the N and S barrow ditches. In both barrows, surrounding each of the central burials, were four possible post-holes, forming a rough square setting. The post-holes generally mirror the location of the causeways at the corners of each barrow. Each of the post-holes contained rolled cobbles, which may have been used for packing. There are few comparisons for these post-holes from other excavated sites in Scotland. The closest parallel is Grave 16 at Thornybank, Midlothian (Rees 2002, 337-8). Here four posts were noted at the corners of the grave much like at Forteviot. However, this grave was unenclosed. No four-post graves have yet been recorded in square barrows. Nonetheless a pit was recorded in SB 1 at Redcastle, which was dismissed as unlikely to be contemporary with the barrow or burial (Alexander 2005, 108). Two post-holes recorded next to the central grave of the main square barrow at Boysack Mills were suggested to have been simply the traces of a mechanism that helped to place the large capping stones on the grave (Murray & Ralston 1997; 364). Yet, considering the evidence at Forteviot perhaps the purpose of these features should be reconsidered.

At Forteviot these post-holes may have marked the grave or supported a small timber structure. On a larger scale, the causeways across the ditch which defined the corners of each barrow mirrored the positions of these post-holes, and also emphasised the location of the grave. Two other, larger, post-holes were recorded within the W ditch of Barrow 1 at Forteviot. If contemporary with the barrow these may have served as other markers or totems.

ii) Unenclosed Graves and Their Relationship to the Square Barrows

To the NE of the square barrows ten unenclosed burials were recorded, five of which were excavated. From the cropmark evidence this unenclosed cemetery almost certainly continues further north and only a fraction was exposed here.

The square barrows were probably visible when the unenclosed graves were cut, or vice versa as they appear to respect each other. The unenclosed graves also generally follow the same alignment as the barrows, between ENE-WSW and E-W.

The unenclosed graves appear as a coherent group of evenly spaced graves, arranged in lines, perhaps, as others have suggested, these may have had individual mounds or markers to defined their location (Close-Brooks 1984). Comparable excavated unenclosed cemeteries, such as Thornybank, highlight the consistency in orientation and

alignment of cemeteries (Rees 2002). However, there can also be variation within the cemeteries, which is not surprising considering that cemeteries can be in use for over 700 years. The dates from Thornybank span 300 years, from approximately 300 to 570AD; and, at Redcastle the dates from the unenclosed graves range from 300 to 1000AD (*ibid*, 344; Alexander 2005, 106).

iii) Burials

All of the burials, including the two central barrow graves, were of the same character. The preservation of organic material was very poor and only fragile fragments of teeth were recovered from the W end of four out of the seven excavated graves. No human remains or traces were recorded in the two small graves. From all five of the large graves irregular deposits of clayey consistency were recorded at the base. Degraded bone was only visible in this deposit in grave 008, but this material is likely to be traces of body stains. Yet, in the case of the distinctly shallow grave 050, the stain was confined to one half of the grave and was darker and of a more silty consistency than in the other graves. If this is not a body stain, perhaps it is the remains of other organic material such as a wooden coffin. Although some rolled stones were noted within the upper fill of several of the graves, particularly the central grave of Barrow 1, none of the graves were stone-lined, or had capping stones, or 'pillow' stones.

Although the preservation of the skeletal remains at Forteviot were poor and little can be said at this point about who was buried here, it is interesting to note that the unenclosed cemetery probably included children, as shown by the two small grave cuts. The length and shape of the larger burials suggests that these were extended adult burials. The presence of children suggests that this was a secular cemetery, though child burials are rare at this period. All of the teeth were recorded in the W end of the grave cuts, indicating that the head was consistently placed at the W end, as would be expected in a Christian burial rite, though this orientation is also found in pagan burials. In the central grave of Barrow 1 disarticulated teeth were recovered in an upper, more mixed, deposit, which suggests that the body was disturbed after its initial deposition. Whether this was due to natural or human processes is unclear. Nonetheless, there was a striking difference between these displaced teeth and the row of in-situ upper and lower teeth found in the lower layer of the central grave in Barrow 2.

The worked flint and the barbed and tanged arrowhead are thought to be prehistoric in date while the cemetery and barrows are probably Pictish in date. Finds, such as the arrowhead from grave 050 demonstrate that the people who used this cemetery probably encountered objects of the past, perhaps quite regularly as they tilled the soil or constructed their monuments. The area is archaeologically rich, as attested by the cropmark evidence and it has been suggested that those who used the Forteviot cemetery made a conscious effort to relate to early prehistoric monuments (Alcock & Alcock 1992; Driscoll 1998).

Destruction of Barrows/Cemetery by Cultivation

Although there was no evidence for mounds at Forteviot, it is assumed that the burials within the square ditches were sealed by an earth barrow. At Lundin Links the burials were sealed by cairns (see Greig *et al* 2000), but at Forteviot the only possible traces of a cairn or a kerb marker were a few rolled cobbles that were noted along the surface of the upper fill of the W ditch of Barrow 1. Any possible cairn or mound would presumably

have been ploughed away or deliberately removed prior to cultivation. From the upper fill of the S ditch of Barrow 1 a fragment of Scottish White Gritty ware (SF 012) of 13th/14th century date was recovered, suggesting that the ditches may have been at least partially visible in the medieval period (see small finds report Campbell). The upper fills of many of the features contained small finds of possibly different time periods likely churned up and mixed by the plough.

Three wide possible plough furrows cross the W end of the trench, two of which curve at the S end. These may be the remains of rig and furrow. A handle from a potentially local 13th/14th century jug within one of these possible furrows gives support for the suggestion that the barrows may have been first ploughed during this time and that prior to the 14th century cemetery features were still visible. Spreads of similar silt (such as 019) were probable further remains of a plough soil. These remains have been further disturbed by later agricultural activities, and therefore a mix of small finds including sherds of post-medieval and medieval pottery, a 17th century coin and flint were recovered from these deposits.

Ploughing activities continues to the present day. The archaeological features were uncovered only 0.3m below the current ground surface and any further deep ploughing is likely to truncate more of the features (or destroy them completely).

Conclusions

Forteviot is situated at the heart of a known concentration of square barrow cemeteries (see Illus 31, Alexander 2005, 107). In many ways the results of the excavation have been consistent with other excavated Pictish period cemeteries, and comparisons may be drawn. Yet, like the other examples, Forteviot provides a unique combination of features. Here, the main features excavated were the two conjoined square barrows; each defined by causewayed ditches and contained a central grave with four corner posts. Several graves of a large cemetery to the north of the barrows were also excavated, highlighting different burial practices and the potential chronological depth of the site.

Despite the poorly preserved skeletal remains, information about the arrangement and character of the adult and child burials was retrieved from both the unenclosed and barrow graves. Further post-excavation investigations, including the provision of radiocarbon dates will add vital detail to the picture.

One of the main aims of this excavation was to examine the preservation of the archaeological remains. It was shown that most of features identified during the excavation compared very well to those recorded by aerial photography. The results from the excavation, however, have also demonstrated that all of these archaeological features have suffered from many centuries of agricultural activities and have been severely truncated by ploughing.

References

Alexander, D. 2005, 'Redcastle, Lunan Bay, Angus: the excavation of an Iron Age timber-lined souterrain and a Pictish barrow cemetery' *Proceedings of the Society of Antiquaries of Scotland*, 135 (2005), 41-118.

Alcock, L. & Alcock, E. A. 1992, 'Reconnaissance excavations on Early Historic fortifications and other royal sites in Scotland, 1974-84; 5: A, Excavations & other fieldwork at Forteviot, Perthshire, 1981; B, Excavations at Urquhart Castle, Inverness-shire, 1983; C, Excavations at Dunnottar, Kincardineshire, 1984' *Proceedings of the Society of Antiquaries of Scotland*, 122 (1992), 215-287.

Brassil, K.S., Owen W.G., & Britnell, W. J. 1991, 'Prehistoric and Early Medieval Cemeteries at Tandderwen, near Denbigh, Clwyd' *Archaeological Journal* 148 (1991), 46-97.

Close-Brooks, J. 1984, 'Pictish and other burials', in Friell, J G P & Watson, W G, (eds) *Pictish Studies: settlement, burial and art in Dark Age Northern Britain*. BAR British Series 125, 87-114.

Driscoll, S. T. 1998, 'Picts and prehistory: cultural resource management in early medieval Scotland' *World Archaeology* 30, 142-58.

Greig, C., Greig, M. & Ashmore, P. 2000, 'Excavations of a cairn cemetery at Lundin Links, Fife, in 1965-6' *Proceedings of the Society of Antiquaries of Scotland*, 130 (2000), 585-636.

Murray, D. & Ralston, I. 1997, 'The excavation of a square-ditched barrow and other cropmarks at Boysack Mills, Inverkeilor, Angus' *Proceedings of the Society of Antiquaries of Scotland*, 127 (1997), 359-86.

Rees, A.R. 2002, 'A first millennium AD cemetery, rectangular Bronze Age structure and late prehistoric settlement at Thornybank, Midlothian', *Proceedings of the Society of Antiquaries of Scotland*, 132 (2002), 313-356.

St. Joseph, J. K. 1978, 'Air reconnaissance: recent results, 44' *Antiquity* 52, 1978, 47-50.

Stevenson, J. 1984, 'Garbeg and Whitebridge: two square-barrow cemeteries in Inverness-shire', in Friell, J G P & Watson, W G, (eds) *Pictish Studies: settlement, burial and art in Dark Age Northern Britain*. BAR British Series 125, 145-150.

Wedderburn, L. M.M. & Grime, D. M. 1984, 'The cairn cemetery at Garbeg, Drumnadrochit', in Friell, J G P & Watson, W G, (eds) *Pictish Studies: settlement, burial and art in Dark Age Northern Britain*. BAR British Series 125, 151-67.

Acknowledgements

I would firstly like to thank the landowner for giving permission for this excavation and the SERF organisers Gordon Noble, Steve Driscoll and Kenny Brophy. Most of the hard work was undertaken by undergraduate students from the University of Glasgow who bravely extended their fieldschool experience by digging at Forteviot cemetery. Also I would like to thank the wonderful help from local volunteers and supervisor Dene Wright. For the writing of this report I greatly appreciated the information about Pictish cemeteries and advice from Adrian Maldonado and Sarah Winlow.

Appendices

i) Contexts

Context	Type	Length (m)	Width (m)	Depth (m)	Description	Interpretation
001	Deposit	All	All	0.3	Moderate compaction, reddish yellow medium brown silt	Topsoil/Plough soil
002	Cut	Width of trench	0.2-0.4	0.2	Parallel linear features running NE-SW across the trench, U-shaped in profile	Cut of linear plough furrows
003	Fill	Whole width of trench	0.2-0.4	0.2	Moderate to hard compaction, medium grey silt with occasional yellow patches and occasional coal and charcoal fragments	Fill of plough furrows
004	Cut	1.11	0.46	0.19	A sub-oval cut in plan, U-shaped with steeply sloping sides in profile	Grave cut
005	Fill	1.11	0.46	0.19	Moderate compaction, reddish medium brown sandy silt with occasional gravel and small stone inclusions	Fill of grave cut 004
006	Cut	0.96	0.45	0.3	A sub-oval cut in plan, U-shaped with steeply sloping sides in profile	Grave cut
007	Fill	0.96	0.45	0.3	Moderate compaction, dark reddish brown with occasional mottling of darker purple brown sandy silt with occasional gravel and small stone inclusions	Fill of grave cut 006
008	Cut	2	0.7	0.5-0.55	A sub-oval cut in plan, U-shaped with steeply sloping sides in profile	Grave cut
009	Fill	2	0.7	0.45-0.5	Loose to moderate compaction, dark reddish brown sandy silt	Upper fill of grave cut 008
010	Cut	1.75	0.8	not excavated	Cigar-shaped' or sub-oval in plan, U-shaped with steeply sloping sides in profile, with an uneven base	Grave cut
011	Fill	1.75	0.8	not excavated	Moderate compaction, reddish medium brown sandy silt	Fill of grave cut 010
012	Cut	0.6	0.25	not excavated	Sub-oval in plan	Cut of a possible tree bole
013	Fill	0.6	0.25	not excavated	Moderate compaction, reddish medium brown with occasional dark grey sandy silt	Fill of possible tree bole 012, mixed subsoil
014	Cut	1.9	0.7-0.6	not excavated	Oval in plan	Possible grave cut
015	Fill	1.9	0.7-0.6	not excavated	Moderate compaction, reddish dark to medium brown sandy silt	Fill of possible grave cut 014
016	Cut	1.92	0.77	0.45	Sub-oval in plan, U-shaped with steeply sloping sides in profile, with a flat base	Grave cut
017	Fill	1.92	0.77	0.2	Loose to moderate compaction, reddish brown grey and dark brown grey sandy silt	Upper fill of grave cut 016
018	Deposit	8.48	2.54	0.09-0.04	Loose to moderate compaction, dark orangey brown grey silt with moderate inclusions of rounded and sub-rounded stone	Plough soil
019	Deposit	Across width of trench	6.32	0.1-0.03	Hard to moderate compaction, dark brown grey silt with moderate inclusions of rounded and sub-rounded stone	Plough soil or possible palaeochannel
020	Cut	7.6	0.7	0.2-0.25	Linear cut with rounded terminals, U-shaped in profile	Cut of NE ditch of Barrow 2
021	Fill	7.6	0.7	0.15-0.2	Moderate compaction, medium reddish brown silt	Fill of barrow ditch 020
022	Cut	8	0.9	0.25	Linear cut with rounded terminals, U-shaped in profile	Cut of ditch between Barrow 1 and 2
023	Fill	8	0.9	0.25	Moderate compaction, dark reddish brown silt	Fill of barrow ditch 022
024	Cut	7.2	0.8-0.9	0.25-0.30	Linear cut with rounded terminals, U-shaped in profile	Cut of SW ditch of Barrow 2

025	Fill	7.2	0.8-0.9	0.2-0.25	Loose to moderate compaction, medium reddish brown silt	Upper fill of 024
026	Cut	8	1	0.25-0.28	Linear cut with rounded terminals, U-shaped in profile	Cut of SW ditch of Barrow 1
027	Fill	8	1	0.25-0.28	Moderate compaction, medium reddish brown silt	Upper fill of 026
028	Cut	7.8	1	0.3	Linear cut with rounded terminals, U-shaped in profile	Cut of NW ditch of Barrow 1
029	Fill	7.8	1	0.15-0.2	Loose to moderate compaction, medium reddish brown silt	Fill of barrow ditch 029
030	Cut	7.9	0.93	0.25-0.3	Linear cut with rounded terminals with a 'dog-leg' in the W end, U-shaped in profile	Cut of NE ditch of Barrow 1
031	Fill	7.9	0.93	0.10-0.15	Loose to moderate compaction, dark reddish brown silt	Upper fill of barrow ditch 030
032	Cut	1.95	0.45-0.60	0.55	A narrow sub-oval cut in plan, U-shaped with steeply sloping sides in profile and a flat base	Cut of central grave within Barrow 2
033	Fill	1.95	0.62	0.5	Loose to moderate compaction, medium reddish brown silt, with occasional charcoal flecks throughout and some small animal and worm disturbance	Upper fill of grave cut 032
034	Cut	16	0.4-0.5	not excavated	Linear feature running approximately NNE to SSW, and cut diagonally across the E corner of the trench	Cut of field drain/service trench
035	Fill	16	0.4-0.5	not excavated	Firm to moderate compaction, mottled medium grey with patches of orange yellow clayey silt	Fill of field drain/service trench 035
036	Deposit	2	1	0.05	Moderate compaction, purplish medium grey silt	Topsoil/Plough soil over post-hole 103
037	Cut	Across width of trench on W side	0.5	0.05	Linear in plan running across trench in a roughly NE to SW direction, curving to the NW in the S, in profile the sides quickly slope to a wide flat base	Cut of possible plough furrow
038	Fill	Across width of trench on W side	1	0.05	Moderate compaction, dark greyish brown clayey loam with occasional charcoal flecks	Fill of 037
039	Cut	Across width of trench on W side	1	0.10-0.05	Linear in plan running across trench in a roughly NE to SW direction, curving to the NW in the S, in profile the sides quickly slope to a wide flat base	Cut of possible plough furrow
040	Fill	Across width of trench on W side	1	0.10-0.05	Moderate compaction, dark greyish brown clayey loam with occasional charcoal flecks	Fill of 039
041	Cut	Across width of trench on W side	1	0.1	Linear in plan running across trench in a roughly NE to SW direction, in profile the sides quickly slope to a wide flat base	Cut of possible plough furrows
042	Fill	Across width of trench on W side	1	0.10-0.05	Moderate compaction, dark greyish brown clayey loam	Fill of 041
043	Deposit	2.2	1.5	not excavated	Hard to moderate compaction, dark brown grey silt with moderate inclusions of rounded and sub-rounded stone	Silt plough soil/topsoil
044	Cut	0.77	0.76	not excavated	A rectangle with rounded corners in plan, aligned SW to NE	Cut of possible modern sheep grave
045	Fill	2.25	0.65	0.4	Moderate compaction, medium reddish brown gravelly silt	Upper fill of central grave in Barrow 1

046	Deposit			not excavated	Moderate compaction, orangey medium brown silt	subsoil
047	Deposit	All	All	not excavated	Loose to moderate compaction, varied colours of yellows, purple brown and orangey gravel and sand	subsoil
048	Deposit	slot 1 & 2	slot 1 & 2	0.08-0.05	Loose to moderate compaction, medium yellowish brown silt	Lower fill of 024
049	Fill	1.1	0.4	0.07-0.05	Moderate to hard compaction, light yellowish brown sandy clay	Lower fill of grave cut 008, possible body stain
050	Cut	1.74	0.82	0.26	Sub-oval in plan, U-shaped with steeply sloping sides in profile, with a flat base	Grave cut
051	Fill	1.74	0.82	0.26	Moderate compaction, orangey medium brown silty sand	Upper fill of grave cut 050
052	Cut	0.96	0.4	not excavated	Oval in plan	Possible grave cut
053	Fill	0.96	0.4	not excavated	Moderate compaction, reddish purple medium brown sandy silt	Fill of grave cut 052
054	Cut	0.7	0.3	not excavated	Oval in plan	Possible cut of tree bole
055	Cut	0.7	0.3	not excavated	Moderate compaction, reddish purple medium brown with dark grey patches sandy silt	Fill of possible tree bole 054
056	Cut	6.4	0.65	0.3-0.25	Linear cut with rounded terminals, U-shaped in profile	Cut of SE ditch of Barrow 2
057	Fill	6.4	0.65	0.2-0.15	Loose to moderate compaction, dark reddish brown silt	Upper fill of barrow ditch 056
058	Cut	7.4	0.7	0.2-0.25	Linear cut with rounded terminals, U-shaped in profile	Cut of NE ditch of Barrow 2, =020
059	Fill	7.4	0.7	0.1-0.2	Moderate compaction, medium reddish brown silt	Upper fill of barrow ditch 058 =021
060	Fill	slot 2	0.75-0.9	0.05	Moderate to hard compaction, light orange brown sandy gravel	Lower fill of barrow ditch 022
061	Cut	1	1	0.03-0.02	Irregular rounded shape in plan, gradually sloping sides to rounded base in profile	Cut of depression of silt plough soil/topsoil
062	Fill	1	1	0.03-0.02	Moderate to hard compaction, medium greyish brown silt with occasional charcoal flecks	Fill of depression of silt plough soil/topsoil
063	Cut	0.33	0.33	0.16	Circular in plan, steeply sloping sides to a rounded base	Cut of possible post-hole
064	Fill	0.33	0.33	0.16	Moderate compaction, medium reddish brown silt with occasional rounded cobbles	Fill of possible post-hole 063
065	Fill	slot 1	slot 1	0.1	Moderate to hard compaction, light grey brown silty sand	Lower fill of barrow ditch 056
066	Cut	0.35	0.35	0.17	Circular in plan, steeply sloping sides to a rounded base	Cut of possible post-hole
067	Fill	0.35	0.35	0.17	Loose to moderate compaction, medium brown gravelly silt with occasional rounded cobbles	Fill of possible post-hole 066
068	Fill	slot 2 & 3	slot 2 & 3	0.1-0.2	Moderate to hard compaction, medium orange brown silt	Lower fill of barrow ditch 058
069	Cut	0.36	0.34	0.07	Sub-circular in plan, steeply sloping sides with appear to undercut side to a possible rounded base	Cut of possible post-hole beneath W barrow ditch
070	Fill	0.36	0.34	0.07	Loose to moderate compaction, medium grey brown gravelly silt	Fill of possible post-hole 069
071	Fill	0.9-0.6	0.41	0.02-0.07	Loose compaction, dark grey brown sandy silt	Fill of grave cut 016
072	Fill	0.6-0.3	0.2-0.1	0.22-0.19	Loose compaction, light yellow grey sand	Fill of grave cut 016
073	Cut	5.0+	0.5	0.2	Linear in plan running approximately N to S, U-shaped in profile, below barrow ditch	Cut of linear feature
074	Fill	5.0+	0.5	0.2	Loose to moderate compaction, dark reddish brown silt	Fill of linear feature 073

075	Cut	2.25	0.65	0.55	A sub-oval cut in plan which narrows slightly to the NE, U-shaped with steeply sloping sides in profile and a flat base	Cut of central grave of Barrow 1
076	Cut	1.5	1.2	not fully excavated	Irregular C-shape in plan	Cut of possible tree bole, natural frost-cracking
077	Fill	1.5	1.2	0.05m+, not fully excavated	Moderate compaction, orangey medium brown silt	Fill of possible tree bole 076
078	Cut	0.36	0.3	0.17	Circular in plan, steeply sloping sides to a rounded base	Cut of NE post-hole surrounding grave in Barrow 1
079	Fill	0.36	0.3	0.17	Moderate compaction, dark grey brown sandy silt with occasional cobbles	Fill of post-hole 078
080	Cut	0.36	0.29	0.2	Circular in plan, steeply sloping sides to a rounded base	Cut of NW post-hole surrounding grave in Barrow 1
081	Fill	0.36	0.29	0.2	Moderate compaction, dark orange brown sandy silt with occasional cobbles	Fill of post-hole 080
082	Cut	0.4	0.4	not excavated	Circular in plan	SW post-hole surrounding grave in Barrow 1
083	Fill	0.4	0.4	not excavated	Moderate compaction, dark orange brown sandy silt with occasional cobbles	Fill of post-hole 082
084	Cut	0.47	0.42	not excavated	Circular in plan	SE post-hole surrounding grave in Barrow 1
085	Fill	0.47	0.42	not excavated	Moderate compaction, dark orange brown sandy silt with occasional cobbles	Fill of post-hole 084
086	Fill	0.3	0.18	0.04	Moderate to hard compaction, medium grey clay with gravel	Lower fill of barrow ditch 026
087	Fill	0.65	0.3	0.17-0.14	Moderate to hard compaction, grey brown silty clay	Fill of barrow ditch 030
088	Fill	7.95	0.93	0.15 - 0.18	Moderate compaction, medium reddish brown gravelly silt	Fill of barrow ditch 030
089	Fill	slot 3	slot 3	0.03-0.2	Moderate to hard compaction, dark reddish brown sandy clay	Lower fill of barrow ditch 056 in SSW terminal of ditch
090	Fill	0.9	0.2	0.2	Moderate compaction, medium brown silt	Lower fill of grave cut 050
091	Cut	1.3	0.5	0.16	Rounded in plan and gently sloping sides in profile	Probable depression in the natural/ Cut of possible early pit
092	Fill	1.3	0.5	0.16	Moderate compaction, pinkish orange brown clayey silt	Fill of natural depression 091, redeposited natural
093	Fill	1	0.5	0.2	Loose to moderate compaction, dark reddish purplish brown sandy silt	Fill of possible tree root 112
094	Cut	0.8	0.7	0.4	Irregular shape in plan	Cut of possible post-hole to E of ditch 028, =103
095	Fill	0.8	0.7	0.4	Moderate compaction, orange brown silt	Fill of 094, =104
096	Cut	0.53	0.45	0.6	Circular in plan, U-shaped in profile	Cut of post-hole to E of ditch 028
097	Fill	0.53	0.45	0.6	Moderate to hard compaction, dark purplish brown silt	Fill of post-hole 096
098	Deposit	slot 2 & 3	slot 2 & 3	0.1-0.2	Moderate to hard compaction, medium orange brown silt	Fill of barrow ditch 020
099	Fill	0.77	0.76	not excavated	Moderate compaction, medium to light grey clayey silt, with occasional charcoal flecks	Fill of possible modern sheep grave 044

100	Fill	slot 2 & 3	0.65-0.8	0.13-0.18	Moderate compaction, medium brown silt	Lower fill of barrow ditch 028
101	Fill	2	0.4	0.03	Moderate compaction, light orangey yellowish brown silty clay	Lower fill of grave cut 032, possible body stain
102	Fill	0.6	0.3	0.07-0.05	Moderate compaction, reddish orange brown sandy clay	Lower fill of grave cut 008, possible body stain
103	Cut	0.8	0.7	0.4	Circular in plan, U-shaped in profile	Cut of possible post-hole
104	Fill	0.8	0.7	0.4	Moderate to hard compaction, orange brown silt	Fill of possible post-hole 103
105	Fill	1.6	0.4	0.02-0.04	Moderate compaction, brownish yellow grey clayey silt	Lower fill of grave cut 016, possible body stain
106	Fill	2.25	0.65	0.15	Moderate compaction, medium grey brown gravelly silt	A lower fill of grave cut 075
107	Cut	0.28	0.25	not excavated	Circular in plan	Cut of post-hole to the W of 032
108	Fill	0.28	0.25	not excavated	Moderate compaction, medium orange reddish brown silt with occasional cobbles	Fill of post-hole 107
109	Cut	0.3	0.25	not excavated	Circular in plan	Cut of post-hole to the S of 032
110	Fill	0.3	0.25	not excavated	Moderate compaction, medium orange reddish brown silt with occasional cobbles	Fill of post-hole 109
111	Fill	0.25	0.2	0.03	Moderate to hard compaction, light pinkish grey clay	Lower fill of grave cut 075, possible body stain
112	Cut	1	0.5	0.2	Circular in plan, but in profile its sides are irregular and curve under the cut in plan	Cut of possible tree root, filled by 093?
113	Cut	0.6	0.6	not excavated	Feature extends out of trench, but rounded terminal similar to other grave cuts	Possible grave cut
114	Fill	0.6	0.6	not excavated	Moderate compaction, medium reddish brown sandy silt	Fill of possible grave cut 113
115	Cut	0.8	0.6	not excavated	Feature extends out of trench, but rounded terminal similar to other grave cuts	Possible grave cut
116	Fill	0.8	0.6	not excavated	Moderate compaction, medium reddish brown sandy silt	Fill of possible grave cut 115

ii) Small Finds

No.	Area	Context	Feature Type	Material	Description	No. of Pieces
001	C4	019	silt deposit	stone	burnt limestone with vitrification	1
002	H	018/017	silt deposit directly over grave	metal	17th century coin	1
003	B4	046	natural silt	agate	flake	1
004	C1	019	silt deposit	agate	fragment	1
005	H	049	clay fill at base of grave	bone	degraded	
006	B	019	silt deposit	pottery	rim fragment	1
007	B	023	barrow ditch fill	bone	burnt bone fragment	
008	E	023	barrow ditch fill	flint	flake	1
009	G	051	grave	flint	tanged arrowhead	1
010	B	019/001	silt/ plough soil	pottery	body fragment	1
011	A4	019/001	silt/ plough soil	iron	U-shaped fitting, possible staple?	1

012	A1, A2	027	barrow ditch fill	pottery	green glaze body fragment	1
013	H	017	grave	flint	worked fragment?	1
014	A4	043	silt deposit	flint	flake	1
015	B	033	grave	charcoal	fragment	
016	A1	038	plough furrow	pottery	handle fragment	1
017	B	067	post-hole	stone	fire-cracked stone	
018	D	042	plough furrow	pottery	medieval fragment	1
019	H	017	grave	stone/shell	rounded shell/ button?	
020	H	017/071	grave	agate	possibly worked fragment	1
021	A, D	045	grave	flint	flake	1
022	B	033	grave	flint	blade	1
023	B	033/101	grave	teeth	teeth	
024	H	102	grave	teeth	teeth	
025	H	105	grave	teeth	teeth	
026	D	106	grave	teeth	teeth	
027	D	106/111	grave	teeth	teeth	
028	B4	046/019	natural silt	pottery	medieval fragment	1
029	n/a	019	natural silt	pottery	Roman fragment	1
030	n/a	001	topsoil	pottery	Post-medieval fragments	3
031	n/a	001	topsoil	pottery	Post-medieval fragment	1
032	n/a	019	natural silt	pottery	Post-medieval fragments	8
033	n/a	001	topsoil	pottery	medieval pottery fragments, including one green glazed	3
034	n/a	001	topsoil	pottery	medieval fragment	1
035	n/a	019	natural silt	pottery	medieval fragments	5
036	n/a	001	topsoil	pottery and glass	Post-medieval pottery fragments and a piece of green bottle glass	3
037	All	001	topsoil	pottery, glass, lead, plastic and burnt bone	mixed surface collection of medieval and post-medieval pottery fragments, green bottle and clear glass, plastic comb fragment, lead pieces and fragments of burnt bone	35
038	B	064	fill of post-hole	stone	rounded cobble packing stones	2
038	sample 12	029	barrow 1 ditch	flint	flake	1
039	sample 24	068	barrow 2 ditch	flint and agate	flakes	3
040	sample 33	031	barrow 1 ditch	pottery	Scottish white gritty ware	1
041	sample 17	051	grave 50	agate	flake	1
042	sample 14	057	barrow 2 ditch	chert	flake	1
043	sample 44	059	barrow 2 ditch	pottery	grey gritty ware (medieval)	1
044	sample 8	040	furrow	pottery	abraded grey ware	1
045	sample 24	068	barrow 2 ditch	glass	tiny spall	1
046	sample 65	104	posthole 103	burnt bone	tiny rolled frag	1
047	sample 44	059	barrow 2 ditch	quartz crystal	tiny flake with two faces	1

iii) Drawings

Drawing No.	Area	Type	Description	Contexts	Scale
1	A5	Plan	Pre-excavation plan, showing trench edge		1:20
2	A3	Plan	Pre-excavation plan		1:20
3	A1	Plan	Pre-excavation plan		1:20
4	A6	Plan	Pre-excavation plan, showing trench edge		1:20
5	A4	Plan	Pre-excavation plan		1:20
6	A2	Plan	Pre-excavation plan		1:20
7	B1	Plan	Pre-excavation plan		1:20
8	B3	Plan	Pre-excavation plan		1:20
9	B4	Plan	Pre-excavation plan		1:20
10	B2	Plan	Pre-excavation plan		1:20
11	C3	Plan	Pre-excavation plan		1:20
12	C4	Plan	Pre-excavation plan		1:20
13	C6	Plan	Pre-excavation plan, showing trench edge		1:20
14	C1	Plan	Pre-excavation plan		1:20
15	C2	Plan	Pre-excavation plan		1:20
16	H	Section	SW-facing section of grave cut 004	004, 005	1:10
17	B	Section	WNW-facing section of barrow ditch 024, slot 2	019, 024, 025, 048	1:10
18	H	Section	NE-facing section of grave cut 008	008, 009, 049, 102	1:10
19	H	Plan	Plan of 008 showing location of phosphate samples		1:10
20	B6	Plan	Pre-excavation plan, showing trench edge		1:20
21	D1	Plan	Pre-excavation plan		1:20
22	D2	Plan	Pre-excavation plan		1:20
23	D3	Plan	Pre-excavation plan		1:20
24	D4	Plan	Pre-excavation plan		1:20
25	D5	Plan	Pre-excavation plan, showing trench edge		1:20
26	D6	Plan	Pre-excavation plan, showing trench edge		1:20
27	E1	Plan	Pre-excavation plan		1:20
28	E2	Plan	Pre-excavation plan, showing trench edge		1:20
29	F1	Plan	Pre-excavation plan		1:20
30	F2	Plan	Pre-excavation plan, showing trench edge		1:20
31	G1	Plan	Pre-excavation plan		1:20
32	G2	Plan	Pre-excavation plan, showing trench edge		1:20
33	H	Plan	Pre-excavation plan		1:20
34	H	Plan	Pre-excavation plan		1:20
35	C1	Plan	Mid-excavation plan, silt removed exposing barrow ditch		1:20
36	C3	Plan	Mid-excavation plan, silt removed exposing barrow ditch		1:20
37	G	Plan	Mid-excavation plan, silt removed exposing grave cuts		1:20
38	C/B	Plan	Mid-excavation plan, silt removed exposing barrow ditch		1:20
39	B2	Plan	Mid-excavation plan, silt removed exposing grave cut and post-holes in centre of barrow		1:20
40	G	Section	NE-facing section of grave cut 050	047, 050, 051	1:10

41	H	Section	SE-facing section of grave cut 016	016, 017, 072	1:10
42	C1	Section	SE-facing section of barrow ditch 056, slot 1	056, 057, 065	1:10
43	B	Section	S-facing section of possible post-hole 067, Barrow 2	066, 067	1:10
44	A1/2	Section	SE-facing section of barrow ditch 026, slot 1	026, 027	1:10
45	A1/2	Section	NW-facing section of barrow ditch 026, slot 1	026, 027	1:10
46	B	Section	SSW-facing section of barrow ditch 022, slot 2	022, 023, 060	1:10
47	B	Section	NNE-facing section of barrow ditch 022, slot 2	022, 023, 060	1:10
48	G	Plan	Plan of 050 showing location of phosphate samples		1:10
49	C	Section	NE-facing section of barrow ditch 058, slot 1	058, 059, 068	1:10
50	C	Section	SW-facing section of barrow ditch 058, slot 1	058, 059, 068	1:10
51	C	Section	NE-facing section of barrow ditch 056, slot 2	056, 057	1:10
52	C	section	SW-facing section of barrow ditch 056, slot 2	056, 057	1:10
53	D	Plan	Pre-excavation plan of post-holes and central grave cut in Barrow 1, silt completely removed		1:20
54	A	Section	SSE-facing section of barrow ditch 026, slot 2	026, 027, 086	1:10
55	A	Section	WSW-facing section of barrow ditch 026, slot 2	026, 027, 086	1:10
56	A1	Plan	Mid-excavation of A1 showing terminal of barrow ditch 028 and linear feature 073 under plough furrows	028, 073	1:20
57	H	Plan	Plan of grave cut 016, showing 071, 072 and location of phosphate samples	016, 071, 072	1:10
58	B4	Section	NW and SW-facing sections of barrow ditch 056, slot 3	056, 057, 089	1:10
59	F	Section	SE-facing section of barrow ditch 058, slot 2	058, 059	1:10
60	F	Section	NW-facing section of barrow ditch 058, slot 2	058, 059, 068	1:10
61	C4	Plan	Post-excavation plan		1:20
62	E	Section	NE-facing section of barrow ditch 030, slot 2	030, 031, 087, 088	1:10
63	E	Section	SE-facing section of barrow ditch 030, slot 2	030, 031, 088	1:10
64	D	Section	SW and NW-facing sections of barrow ditch 030, slot 1	030, 031, 088	1:10
65	E	Section	NW and SW-facing sections of barrow ditch 022, slot 1	022, 023	1:10
66	C2	Plan	Post-excavation plan		1:20
67	D	Section	SE-facing section of NW post-hole surrounding central grave in Barrow 1, 080	080, 081	1:10
68	E	Section	N-facing section of NE post-hole surrounding central grave in Barrow 1, 078	078, 079	1:10
69	F	Section	SW-facing section of barrow ditch 020, slot 2	020, 021	1:10
70	F	Section	NW-facing section of barrow ditch 020, slot 2	020, 021	1:10
71	C1	Plan	Post-excavation plan		1:20
72	C3	Plan	Post-excavation plan		1:20
73	G	Plan	Post-excavation plan		1:20
74	F	Plan	Post-excavation plan		1:20
75	D	Section	N and W-facing sections of barrow ditch 028, slot 3	028, 029, 100	1:10
76	A4	Plan	Post-excavation plan		1:20
77	A3	Plan	Post-excavation plan		1:20
78	E	Plan	Post-excavation plan		1:20
79	D	Section	N-facing section of barrow ditch 028, slot 2	028, 029, 100	1:10

80	B	Section	SE-facing section of barrow ditch 022, slot 3	022, 023	1:10
81	B	Section	SW-facing section of barrow ditch 022 and silt depression 091, slot 3	022, 023, 091, 091	1:10
82	B2	Plan	Post-excavation plan		1:20
83	D	Section	S-facing section of barrow ditch 028, slot 2	028, 029, 100	1:10
84	D4	Section	S-facing section of post-hole 096	096, 097	1:10
85	A2	Plan	Post-excavation plan		1:20
86	B3	Plan	Post-excavation plan		1:20
87	B1	Plan	Post-excavation plan		1:20
88	H	Plan	Post-excavation plan		1:20
89	B4	Plan	Post-excavation plan		1:20
90	D	Section	N-facing section of barrow ditch 028, slot 1 and linear feature 073, under plough furrows	028, 029, 037, 038, 039, 040, 047, 073, 074	1:10
91	D	Section	Continuation of N-facing section of barrow ditch 028, slot 1 and linear feature 073, under plough furrows	037, 038, 047	1:10
92	D	Section	W-facing section of possible post-hole/ natural feature under barrow ditch 028, slot 1	069, 070	1:10
93	D	Section	S-facing section of barrow ditch 028, slot 1 and linear feature 073	028, 029, 073, 074	1:10
94	D4	Plan	Post-excavation plan		1:20
95	A	Section	E-facing section of post-hole 103	103, 104	1:10
96	D3	Plan	Post-excavation plan		1:20
97	D	Plan	Post-excavation plan of central grave 075 in Barrow 1	075, 076, 077, 045, 111	1:20
98	D	Section	WNW-facing section of central grave 075 in Barrow 1	075, 045, 106	1:10
99	D	Section	ESE-facing section of central grave 075 in Barrow 1, not fully excavated	075, 045, 077	1:10
100	D	Plan	Post-excavation plan		1:20
101	B3	Section	SW-facing section of barrow ditch 024, slot 1	024, 025, 048	1:10
102	B	Section	ESE-facing section of central grave 032 in Barrow 2	032, 033, 101	1:10
103	H	Section	SW-facing section of grave cut 006	006, 007	1:10
104	B	Plan	Plan of grave cut 032, showing the location of phosphate samples		032 1:10
105	H	Plan	Plan of grave cut 004, showing the location of phosphate samples		004 1:10

iv) Samples

Area	Sample No.	Context	Size	Reason for Sampling					Reason
				Pot	Bone	Lithics	Botanics	Other	
B1	001	025, slot 1	10L			x	x		To identify dateable material for the infill of the barrow ditch
H	002	009	15L		x	x	x		To identify dateable material for the infill of the grave and to test whether bone within fill
H	003	005	10L		x	x	x		To identify dateable material for the infill of the grave and to test whether bone within fill
B1	004	048	10L			x	x		To identify dateable material for the infill of the barrow ditch

G	005	019	10L	x		x	x		To test whether a palaeochannel and to identify dateable material
G	006	007	10L		x	x	x		To identify dateable material for the infill of the grave
H	007	018	10L	x	x	x	x		To test whether a plough soil and to identify dateable material
D3	008	040	10L	x			x		To test whether a plough soil and to identify dateable material
D3	009	038	5L	x			x		To test whether a plough soil and to identify dateable material
B	010	022	5L			x	x		To identify dateable material for the infill of the barrow ditch
H	011	049	5L		x		x		To identify dateable material for the infill of the grave and to test whether bone within fill
D3	012	029	10L			x	x		To identify dateable material for the infill of the barrow ditch
E	013	023	5L			x	x		To identify dateable material for the infill of the barrow ditch
C1	014	057	5L			x	x		To identify dateable material for the infill of the barrow ditch
G	015	051	5L		x	x	x		To identify dateable material for the infill of the grave and to test whether bone within fill
B	016	023	5L			x	x		To identify dateable material for the infill of the barrow ditch
G	017	051	5L		x	x	x		To identify dateable material for the infill of the grave and to test whether bone within fill
C1	018	057, slot 1	5L			x	x		To identify dateable material for the infill of the barrow ditch
H	019	017	10L		x	x	x		To identify dateable material for the infill of the grave and to test whether bone within fill
C	020	059, slot 1	5L			x	x		To identify dateable material for the infill of the barrow ditch
C	021	065, slot 1	5L			x	x		To identify dateable material for the infill of the barrow ditch
A	022	027, slot 2	5L			x	x		To identify dateable material for the infill of the barrow ditch
C	023	057, slot 2	5L			x	x		To identify dateable material for the infill of the barrow ditch
C	024	068, slot 1	5L			x	x		To identify dateable material for the infill of the barrow ditch
A	025	027	5L			x	x		To identify dateable material for the infill of the barrow ditch
B	026	033	5L		x	x	x		To identify dateable material for the infill of the grave and to test whether bone within fill
B	027	033	5L		x	x	x		To identify dateable material for the infill of the grave and to test whether bone within fill
A1/2	028	027, slot 1	5L			x	x		To identify dateable material for the infill of the barrow ditch
B	029	067	3L				x		To identify dateable material for infill of post-hole

B4	030	057	5L			x	x		To identify dateable material for the infill of the barrow ditch
G	031	051	5L		x		x		To identify dateable material for the infill of the grave and to test whether bone within fill
E	032	031, slot 1	10L			x	x		To identify dateable material for the infill of the barrow ditch
D/E	033	031, slot 2	10L			x	x		To identify dateable material for the infill of the barrow ditch
B	034	064	5L				x		To identify dateable material for infill of post-hole
D	035	081	5L				x		To identify dateable material for infill of post-hole
E	036	088	5L				x		To identify dateable material for the infill of the barrow ditch
B4	037	089	5L			x	x		To identify dateable material for the infill of the barrow ditch
A	038	046	3L			x	x		To identify dateable material for the infill of the barrow ditch
D	039	074	5L				x		To identify dateable material for the infill of the linear ditch
D	040	029	10L			x	x		To identify dateable material for the infill of the barrow ditch
E	041	087	5L				x		To identify dateable material for the infill of the barrow ditch
D	042	042	5L	x			x		To test whether a plough soil and to identify dateable material
D2	043	088	5L				x		To identify dateable material for the infill of the barrow ditch
B	044	059, slot 1	5L			x	x		To identify dateable material for the infill of the barrow ditch
F	045	059, slot 3	5L			x	x		To identify dateable material for the infill of the barrow ditch
E	046	079	5L				x		To identify dateable material for infill of post-hole
B	047	023	5L			x	x		To identify dateable material for the infill of the barrow ditch
B	048	092	5L				x		To test whether natural silt
A/D	049	045	5L		x		x		To identify dateable material for the infill of the grave and to test whether bone within fill
B	050	068, slot 2	5L			x	x		To identify dateable material for the infill of the barrow ditch
F	051	021, slot 3	5L			x	x		To identify dateable material for the infill of the barrow ditch
A	052	093	2L				x		To test whether tree root
A/D	053	045	5L		x		x		To identify dateable material for the infill of the grave and to test whether bone within fill
H	054	071	5L		x		x		To identify dateable material for the infill of the grave and to test whether bone within fill
H	055	072	5L		x		x		To identify dateable material for the infill of the grave and to test whether bone within fill

D	056	029, slot 3	5L			x	x		To identify dateable material for the infill of the barrow ditch
D	057	029, slot 2	5L			x	x		To identify dateable material for the infill of the barrow ditch
D	058	029, slot 3	5L			x	x		To identify dateable material for the infill of the barrow ditch
B	059	101	5L		x		x		To identify dateable material for the infill of the grave and to test whether bone within fill
D	060	100, slot 2	5L				x		To identify dateable material for the infill of the barrow ditch
H	061	102	10L		x		x		To identify dateable material for the infill of the grave and to test whether bone within fill
H	062	error							To identify dateable material for the infill of the grave and to test whether bone within fill
H	063	049	5L		x		x		To identify dateable material for the infill of the grave and to test whether bone within fill
B	064	101	5L		x		x		To identify dateable material for the infill of the grave and to test whether bone within fill
A	065	104	5L				x		To identify dateable material for infill of post-hole
H	066	105	10L		x		x		To identify dateable material for the infill of the grave and to test whether bone within fill
D	067	106	5L		x		x		To identify dateable material for the infill of the grave and to test whether bone within fill
D	068	070	5L		x		x		To identify dateable material for infill of post-hole
D	069	097	5L		x		x		To identify dateable material for infill of post-hole
A	070	104	5L				x		To identify dateable material for infill of post-hole

v) Photos

Black & White

Film No.	No.	Area	Contexts	Details	From
1	1			Pre-excavation shot of E end of trench, showing unenclosed grave cuts	N
1	2			Pre-excavation shot of E end of trench, showing unenclosed grave cuts	N
1	3			Pre-excavation shot of centre of trench, showing Barrow 2	N
1	4			Pre-excavation shot of centre of trench, showing Barrow 2	N
1	5			Pre-excavation shot of centre of trench, showing Barrow 1	N
1	6			Pre-excavation shot of centre of trench, showing Barrow 1	N
1	7			Pre-excavation shot of W end of trench, showing Barrow 1	NE
1	8			Pre-excavation shot of W end of trench, showing Barrow 1	NE
1	9	B, C, F	020-025, 019	Pre-excavation shot Barrow 2	N
1	10	B, C, F	020-025, 019	Pre-excavation shot Barrow 2	N
1	11	A, B, D, E	022, 023, 026-031	Pre-excavation shot Barrow 1	N
1	12	A, B, D, E	022, 023, 026-031	Pre-excavation shot Barrow 1	N
1	13	H	004, 005	Pre-excavation of grave cut 004	SW

1	14	H	004, 005	Pre-excavation of grave cut 004	SW
1	15	G	006, 007	Pre-excavation of grave cut 006	NE
1	16	G	006, 007	Pre-excavation of grave cut 006	NE
1	17	H	008, 009	Pre-excavation of grave cut 008	SW
1	18	H	008, 009	Pre-excavation of grave cut 008	SW
1	19	C,G, H	010, 011	Pre-excavation of grave cut 010	NE
1	20	C,G, H	010, 011	Pre-excavation of grave cut 010	NE
1	21	G	012, 013 , 014	Pre-excavation of grave cut 014, and feature 012	SE
1	22	G	012, 013 , 014	Pre-excavation of grave cut 014, and feature 012	SE
1	23	H	016, 017, 018	Pre-excavation of grave cut 016 (not fully exposed), and silt patch 018	W
1	24	H	016, 017, 018	Pre-excavation of grave cut 016 (not fully exposed), and silt patch 018	W
1	25	H	016, 017, 018	Pre-excavation of grave cut 016 (not fully exposed), and silt patch 018	N
1	26	H	016, 017, 018	Pre-excavation of grave cut 016 (not fully exposed), and silt patch 018	N
1	27	F, G	019	Pre-excavation of silt/ possible palaeochannel 019	E
1	28	F, G	019	Pre-excavation of silt/ possible palaeochannel 019	E
1	29	F	020, 021	Pre-excavation of NW end of NE barrow ditch 020, Barrow 2	NE
1	30	F	020, 021	Pre-excavation of NW end of NE barrow ditch 020, Barrow 2	NE
1	31	B, E	022, 023	Pre-excavation of middle barrow ditch 022, Barrow 1 & 2	SW
1	32	B, E	022, 023	Pre-excavation of middle barrow ditch 022, Barrow 1 & 2	SW
1	33	B	024, 025	Pre-excavation of SW barrow ditch 024, Barrow 2	NW
1	34	B	024, 025	Pre-excavation of SW barrow ditch 024, Barrow 2	NW
1	35	B, C, F	020-025, 019	General pre-excavation shot of Barrow 2	SW
Film 2					
2	1			Registration Shot	
2	2	B	032, 033	Possible central pit within Barrow 2, 032	SW
2	3	B	032, 033	Possible central pit within Barrow 2, 032	SW
2	4	B	002, 003	Pre-excavation of an example of the modern plough furrows 002 that cross the whole trench	S
2	5	B	002, 003	Pre-excavation of an example of the modern plough furrows 002 that cross the whole trench	S
2	6	B, C	034, 035	Pre-excavation of modern services/ field drain ditch	SW
2	7	B, C	034, 035	Pre-excavation of modern services/ field drain ditch	SW
2	8	B, C	034, 035	Pre-excavation of modern services/ field drain ditch	SW
2	9	B, C	034, 035	Pre-excavation of modern services/ field drain ditch	SW
2	10	A	026, 027	Pre-excavation of SW barrow ditch 026, Barrow 1	NW
2	11	A	026, 027	Pre-excavation of SW barrow ditch 026, Barrow 1	NW
2	12	A	037-041	General view showing possible rig and furrows in W end of trench	SE
2	13	A	037-041	General view showing possible rig and furrows in W end of trench	SE
2	14	A	037, 038	Pre-excavation of possible furrow, linear feature	N
2	15	A	037, 038	Pre-excavation of possible furrow, linear feature	N
2	16	A, D	036	Pre-excavation of 036 - plough soil	N
2	17	A, D	036	Pre-excavation of 036 - plough soil	N

2	18	A, D	028, 029	Pre-excavation of NW barrow ditch 028 (not fully exposed), Barrow 1	NE
2	19	A, D	028, 029	Pre-excavation of NW barrow ditch 028 (not fully exposed), Barrow 1	NE
2	20	D, E	030, 031	Pre-excavation of NE barrow ditch 030, Barrow 1	NW
2	21	D, E	030, 031	Pre-excavation of NE barrow ditch 030, Barrow 1	NW
2	22	D	045	Pre-excavation of central feature 045 in Barrow 1	N
2	23	D	045	Pre-excavation of central feature 045 in Barrow 1	N
2	24	B	024, 025, 048	NW-facing section of barrow ditch 024, slot 2	W
2	25	A, B, D, E	022, 023, 026-031, 045	Barrow 1 after clean	NE
2	26	A, B, D, E	022, 023, 026-031, 045	Barrow 1 after clean, central features	NE
2	27	H	004, 005	SE-facing section of grave cut 004	SE
2	28	H	004, 005	SE-facing section of grave cut 004	SE
2	29	A	026, 027, 037-040	General shot of area A after cleaning showing Barrow 1 and possible furrows	S
2	30	A	026, 027, 037-040	General shot of area A after cleaning showing Barrow 1 and possible furrows	S
2	31	D	028-031, 041, 042	General shot of area D after cleaning showing Barrow 1 and possible furrow	N
2	32	D	028-031, 041, 042	General shot of area D after cleaning showing Barrow 1 and possible furrow	N
2	33	H	008, 009	NE-facing section of grave cut 008, mid excavation	NE
2	34	H	008, 009	NE-facing section of grave cut 008, mid excavation	NE
2	35	H	008, 009	NE-facing section of grave cut 008, mid excavation	NE
2	36	H	008, 009	NE-facing section of grave cut 008, mid excavation	NE
2	37	H	008, 009	NE-facing section of grave cut 008, mid excavation	NE
Film 3					
3	1	H	004	Post-excavation of grave cut 004	SE
3	2	H	004	Post-excavation of grave cut 004	SE
3	3	H	006, 007	SW-facing section of grave cut 006	SW
3	4	H	006, 007	SW-facing section of grave cut 006	SW
3	5			Registration Shot	
3	6	B	024, 025	SW-facing section of slot 1 in barrow ditch 024	SW
3	7	B	024, 025	SW-facing section of slot 1 in barrow ditch 024	SW
3	8	G	050, 051	Pre-excavation of grave cut 050	NW
3	9	H	008, 009	NE-facing section of grave cut 008, mid excavation	NE
3	10	G	052, 053	Pre-excavation of possible grave cut 052	NE
3	11	G	054, 055	Pre-excavation of possible grave cut 054	NE
3	12	G	012-015, 052-055	General shot of pre-excavation of possible grave cuts and features under 019	NE
3	13	C, B	056, 057	Pre-excavation of SE barrow ditch 056, Barrow 2, under 019	NE
3	14	C, B	058, 059	Pre-excavation of NE barrow ditch 058, Barrow 2, under 019	SE
3	15	C, B	056-059	General shot of Barrow 2, showing NE and SE ditches exposed	NE
3	16	E	030, 031	Pre-excavation shot of SE terminal of NE ditch, Barrow 1	NW
3	17	D3	028, 029, 037-040	Slot 1, over N ditch of Barrow 1, showing overlying furrows	W
3	18	D3	028, 029, 037-040	Slot 1, over N ditch of Barrow 1, showing overlying furrows	E
3	19	D3	028, 029, 039,	Close-up of SW end of N ditch of Barrow 1	N

			040		
3	20	H	006	Post-excavation of grave cut 006	NE
3	21	H	006	Post-excavation of grave cut 006	NE
3	22	H	016, 017	Pre-excavation of grave cut 016, with silt patch 018 removed	SE
3	23	H	016, 017	Pre-excavation of grave cut 016, with silt patch 018 removed	SE
3	24	A	026, 027, 024, 043	Pre-excavation of slot 1 of the SW ditch of Barrow 1	NW
3	25	A	026, 027, 024, 043	Pre-excavation of slot 1 of the SW ditch of Barrow 1	NW
3	26	B	022, 023	SSW-facing section of slot 2 of barrow ditch 022	SSW
3	27	B	022, 023	SSW-facing section of slot 2 of barrow ditch 022	SSW
3	28	D	069, 070	Pre-excavation of possible post-hole under barrow ditch 028	N
3	29	B	022, 023	NNE-facing section of slot 2 of barrow ditch 022	NNE
3	30	B	022, 023	NNE-facing section of slot 2 of barrow ditch 022	NNE
3	31	G	050, 051	NW-facing section of grave cut 050	NW
3	32	B	032, 033, 063- 067	Barrow 2 central grave and two possible post-holes to the N	E
3	33	B	032, 033, 063- 067	Barrow 2 central grave and two possible post-holes to the N	E
3	34			Working shots of the site	S
3	35			Working shots of the site	S
Film 4					
4	1			Registration Shot	
4	2			Working shots of the site	S
4	3			Working shots of the site	S
4	4			Working shots of the site	S
4	5	B	067, 068	Mid-excavation of S-facing section of possible post-hole, showing stones	S
4	6	B	067, 068	Mid-excavation of S-facing section of possible post-hole, showing stones	S
4	7	C1	056, 057, 065	SE-facing section of barrow ditch 056, slot	NW
4	8	C1	056, 057, 065	SE-facing section of barrow ditch 056, slot	NW
4	9	D, E	030, 031	Pre-excavation of NE ditch of Barrow 1	E
4	10	D, E	030, 031	Pre-excavation of NE ditch of Barrow 1	W
4	11	B	067, 068	S-facing section of possible post-hole, showing stones	S
4	12	H	016, 017	SE-facing section of grave cut 016	SE
4	13	H	016, 017	SE-facing section of grave cut 016	SE
4	14	B	066	Post-excavation of possible post-hole 066, 067 removed	S
4	15	B	032, 033	Mid-excavation of W-facing section of central grave of Barrow 2, 032	W
4	16	B	032, 033	Mid-excavation of W-facing section of central grave of Barrow 2, 032	W
4	17	A, B, D, E	045, 075-085	Pre-excavation of central features in Barrow 1, including grave cut 045 and possible four surrounding post-holes	NW
4	18	A, B, D, E	045, 075-085	Pre-excavation of central features in Barrow 1, including grave cut 045 and possible four surrounding post-holes	NW
4	19	A, B, D, E	045, 075-085	Pre-excavation of central features in Barrow 1, including grave cut 045 and possible four surrounding post-holes	NW

4	20	A, B, D, E	045, 075-085	Pre-excavation of central features in Barrow 1, including grave cut 045 and possible four surrounding post-holes	NW
4	21	A	026, 027	SE-facing section of SW ditch of Barrow 1, slot 2	SE
4	22	A	026, 027	SE-facing section of SW ditch of Barrow 1, slot 2	SE
4	23	A	026, 027	NW-facing section of SW ditch of Barrow 1, slot 2	NW
4	24	A	026, 027	NW-facing section of SW ditch of Barrow 1, slot 2	NW
4	25	A	026, 027	NW terminal of the SW ditch of Barrow 1, plough soil removed	NE
4	26	A	026, 027	NW terminal of the SW ditch of Barrow 1, plough soil removed	NE
4	27	A	073, 074	Pre-excavation of linear feature, plough soil removed	NW
4	28	A	073, 074	Pre-excavation of linear feature, plough soil removed	NW
4	29	A	028, 029, 073, 074	Linear feature in relation to NW ditch of Barrow 1	S
4	30	A	028, 029, 073, 074	Linear feature in relation to NW ditch of Barrow 1	S
4	31	C	056, 057	SW-facing section of slot 2 in SE ditch of Barrow 2	SW
4	32	C	056, 057	SW-facing section of slot 2 in SE ditch of Barrow 2	SW
4	33	C	056, 057	NE-facing section of slot 2 in SE ditch of Barrow 2	NE
4	34	C	056, 057	NE-facing section of slot 2 in SE ditch of Barrow 2	NE
4	35	C	058, 059	NE-facing section of slot 1 in NE ditch of Barrow 2	NE
Film 5					
5	1			Registration Shot	
5	2	C	058, 059	NE-facing section of slot 1 in NE ditch of Barrow 2	NE
5	3	C	058, 059	SE-facing section of slot 1 in NE ditch of Barrow 2	SE
5	4	C	058, 059	SE-facing section of slot 1 in NE ditch of Barrow 2	SE
5	5	G	050	Post-excavation of grave cut 050	SE
5	6	G	050	Post-excavation of grave cut 050	NW
5	7	G	050	Post-excavation of grave cut 050	SW
5	8	B4	056, 057, 089	Mid-excavation shot showing 089 in barrow fill 057, slot 3	SE
5	9	D	080, 081	E-facing section of possible post-hole 080	E
5	10	D	080, 081	E-facing section of possible post-hole 080	E
5	11	E	030, 031, 087, 088	SE end of NE-facing section of barrow ditch 030	N
5	12	E	030, 031, 087, 088	SE end of NE-facing section of barrow ditch 030	N
5	13	E	030, 031, 088	NW end of the NE-facing section of barrow ditch 030	N
5	14	E	030, 031, 088	NW end of the NE-facing section of barrow ditch 030	N
5	15				
5	16	B4	056, 057, 089	NW-facing section of barrow ditch 056, slot 3	NW
5	17	B4	056, 057, 089	NW-facing section of barrow ditch 056, slot 3	NW
5	18	B4	056, 057, 089	SW-facing section of barrow ditch 056, slot 3	SW
5	19	B4	056, 057, 089	SW-facing section of barrow ditch 056, slot 3	SW
5	20	D	028, 029	Pre-excavation NE terminal of NW ditch of Barrow 1	W
5	21	D	028, 029, 073, 074, 069, 070	General shot of mid-excavation of slot 1 through SW end of NW ditch of Barrow 1, including linear feature 073 and possible post-hole 069	N
5	22	D	028, 029, 073, 074, 069, 070	General shot of mid-excavation of slot 1 through SW end of NW ditch of Barrow 1, including linear feature 073 and possible post-hole 069	N

5	23	D	028, 029, 073, 074, 069, 070	General shot of mid-excavation of slot 1 through SW end of NW ditch of Barrow 1, including linear feature 073 and possible post-hole 069	E
5	24	B	058, 059	NW-facing section of barrow ditch 058, slot 2	W
5	25	B	058, 059	NW-facing section of barrow ditch 058, slot 2	W
5	26	B	058, 059	SE-facing section of barrow ditch 058, slot 2	E
5	27	B	058, 059	SE-facing section of barrow ditch 058, slot 2	E
5	28	E	078, 079	N-facing section of post-hole 078	N
5	29	E	078, 079	N-facing section of post-hole 078	N
5	30	D	030, 031, 088	SSW-facing section of slot 1 of barrow ditch 030	SSW
5	31	D	030, 031, 088	SW-facing section of slot 1 of barrow ditch 030	SW
5	32	D	030, 031, 088	SW-facing section of slot 1 of barrow ditch 030	SW
5	33	D	030, 031, 088	NW-facing section of slot 1 of barrow ditch 030	NW
5	34	F	020, 021	SW-facing section of barrow ditch 020, slot 3	SW
5	35	F	020, 021	NW-facing section of barrow ditch 020, slot 3	NW
Film 6					
6	1			Registration Shot	
6	2	F	020, 021	NW-facing section of barrow ditch 020, slot 3	NW
6	3	F	020, 021	NW-facing section of barrow ditch 020, slot 3	NW
6	4	E	022, 023	NW-facing section of barrow ditch 022, slot 1	NW
6	5	E	022, 023	NW-facing section of barrow ditch 022, slot 1	NW
6	6	E	022, 023	NE-facing section of barrow ditch 022, slot 1	NE
6	7	E	022, 023	NE-facing section of barrow ditch 022, slot 1	NE
6	8	A, D	075, 045	Mid-excavation of central grave in Barrow 1	SW
6	9	A, D	075, 045	Mid-excavation of central grave in Barrow 1	SW
6	10	A, D	075, 045	Mid-excavation of central grave in Barrow 1	NW
6	11	A, D	075, 045	Mid-excavation of central grave in Barrow 1	NW
6	12	A, D	075, 045	Mid-excavation of central grave in Barrow 1, showing detail of alignment of stones in 045 at the ESE edge of the grave	SE
6	13	A, D	075, 045	Mid-excavation of central grave in Barrow 1, showing detail of alignment of stones in 045 at the ESE edge of the grave	SE
6	14	B	022, 023	SE-facing section of ditch 022, slot 3	SE
6	15	B	022, 023	SE-facing section of ditch 022, slot 3	SE
6	16	B	022, 023, 091, 092	SW-facing section of ditch 022, slot 3	SW
6	17	A	026, 027, 086	SE-facing section of ditch 026, slot 2	SE
6	18	B	022, 023	SE-facing section of ditch 022, slot 3	SW
6	19	A, D	075, 045	Mid-excavation of central grave in Barrow 1	SW
6	20	A, D	075, 045	Mid-excavation of central grave in Barrow 1	SW
6	21	A, D	075, 045	Mid-excavation of central grave in Barrow 1	NW
6	22	A, D	075, 045	Mid-excavation of central grave in Barrow 1	NW
6	23	A, D	075, 045	Mid-excavation of central grave in Barrow 1, showing detail of alignment of stones in 045 at the ESE edge of the grave	SW
6	24	A, D	075, 045	Mid-excavation of central grave in Barrow 1, showing detail of alignment of stones in 045 at the ESE edge of the grave	SW
6	25	B	033, 101	Detail of teeth found in 101 at base of central grave of Barrow 2	NE

6	26	B	033, 101	Detail of teeth found in 101 at base of central grave of Barrow 2	NE
6	27	B	032, 033, 101	General view of teeth in situ found in 101 at base of central grave of Barrow 2	SW
6	28	B	032, 033, 101	General view of teeth in situ found in 101 at base of central grave of Barrow 2	SW
6	29	D4	096, 097	Mid-excavation of N-facing section of post-hole 096	N
6	30	D4	096, 097	Mid-excavation of N-facing section of post-hole 096	N
6	31	H	008, 009, 049	General view of teeth in situ found at the base of 008	SE
6	32	H	008, 009, 049	General view of teeth in situ found at the base of 008	SE
6	33	H	008, 009, 049	Detail of teeth in situ found at the base of 008	SE
6	34	H	008, 009, 049	Detail of teeth in situ found at the base of 008	SE
6	35	D	028, 029	NE-facing section of barrow ditch 028, slot 3	NW
6	36	D	075, 045	General view of teeth in situ in base of central grave in Barrow 1	SW
6	37	D	075, 045	Detail of teeth in situ in base of central grave in Barrow 1	SW
Film 7					
7	1	D	075, 045	Detail of teeth in situ in base of central grave in Barrow 1	SW
7	2	D	075, 045	Detail of teeth in situ in base of central grave in Barrow 1	SW
7	3	D	075, 045	Detail of teeth in situ in base of central grave in Barrow 1	SW
7	4	D	075, 045	Detail of teeth in situ in base of central grave in Barrow 1	SW
7	5	B	032, 033, 101	General view of possible body stain in base of central grave of Barrow 2	SW
7	6	B	032, 033, 101	General view of possible body stain in base of central grave of Barrow 2	NE
7	7	B	032, 033, 101	General view of possible body stain in base of central grave of Barrow 2	N
7	8	A	103, 104	Pre-excavation of post-hole with quartz setting	S
7	9	H	016, 105	General view of possible body stain in base of grave 016	SE
7	10	H	016, 105	General view of possible body stain in base of grave 016	SE
7	11	H	016, 105	Detail of teeth in situ in base of grave 016	SW
7	12	H	016, 105	Detail of teeth in situ in base of grave 016	SW
7	13	D	028, 029, 100	N-facing section of barrow ditch 028, slot 2	N
7	14	D	028, 029, 100	S-facing section of barrow ditch 028, slot 2	S
7	15	D	028, 029, 100	Plan view of barrow ditch 028, slot 2	E
7	16	H	016	Post-excavation of grave cut 016	SE
7	17	H	016	Post-excavation of grave cut 016	NE
7	18	H	016	Post-excavation of grave cut 016 - wider context	SE
7	19	D4	096, 097	N-facing section of post-hole 096	N
7	20	D4	096, 097	N-facing section of post-hole 096	N
7	21	D	075, 106	Mid-excavation of central grave in Barrow 1, with tooth	NE
7	22	D	075, 106	Mid-excavation of central grave in Barrow 1, with tooth	NE
7	23	D	075, 106	Mid-excavation of central grave in Barrow 1, detail of tooth	SW
7	24	D	075, 106	Mid-excavation of central grave in Barrow 1, detail of tooth	SW
7	25	D	075	Base of central grave in Barrow 1 in NW end	SE
7	26	D	075	Base of central grave in Barrow 1 in NW end	SE
7	27	D	075, 045, 106	W-facing section of central grave of Barrow 1	W
7	28	D	075, 045, 106	W-facing section of central grave of Barrow 1	W
7	29	D4	096	Post-excavation of post-hole 096	E

7	30	D4	096	Post-excavation of post-hole 096	E
7	31	D4	096	Post-excavation of post-hole 096	E
7	32	A	103, 104	E-facing section of post-hole 103	E
7	33	A	103, 104	E-facing section of post-hole 103	E
7	34	B	032, 107-110, 064, 065	Post-excavation of central grave 032 and surrounding post-holes	SE
Film 8					
8	1			Registration Shot	
8	2	B	032, 107-110, 064, 065	Post-excavation of central grave 032 and surrounding post-holes	SE
8	3	B	032, 107-110, 064, 065	Post-excavation of central grave 032 and surrounding post-holes	SE
8	4	B	032, 107-110, 064, 065	Post-excavation of central grave 032 and surrounding post-holes	NW
8	5	B	032, 107-110, 064, 065	Post-excavation of central grave 032 and surrounding post-holes	NW
8	6			Post-excavation	
8	7			Post-excavation	
8	8			Post-excavation	
8	9			Post-excavation	
8	10			Post-excavation	
8	11			Post-excavation	
8	12			Post-excavation	
8	13			Post-excavation	
8	14			Post-excavation	
8	15			Post-excavation	
8	16			Post-excavation	
8	17			Post-excavation	
8	18			Post-excavation	
8	19			Post-excavation	
8	20			Post-excavation	
8	21			Post-excavation	
8	22			Post-excavation	

Digital

Digital ID No.	Area	Contexts	Details	From
FC_13_09_07_022			Pre-excavation shot of E end of trench, showing unenclosed grave cuts	N
FC_13_09_07_023			Pre-excavation shot of centre of trench, showing Barrow 2	N
FC_13_09_07_024			Pre-excavation shot of centre of trench, showing Barrow 1	N
FC_13_09_07_025			Pre-excavation shot of W end of trench, showing plough furrows	NE
FC_13_09_07_026	A, B, D, E	022, 023, 026-031	Pre-excavation shot Barrow 1	NE
FC_13_09_07_027	A, B, D, E	022, 023, 026-031	Pre-excavation shot Barrow 1	N
FC_13_09_07_028	A, B, D, E	022, 023, 026-031	Pre-excavation shot Barrow 1	N
FC_13_09_07_029	B, C, F	020-025, 019	Pre-excavation shot Barrow 2	N
FC_13_09_07_030	B, C, F	020-025, 019	Pre-excavation shot Barrow 2	N
FC_13_09_07_031	H	004, 005	Pre-excavation of grave cut 004	SW
FC_13_09_07_032	H	004, 005	Pre-excavation of grave cut 004	SW
FC_13_09_07_033	G	006, 007	Pre-excavation of grave cut 006	NE

FC_13_09_07_034	H	008, 009	Pre-excavation of grave cut 008	SW
FC_13_09_07_035	C,G, H	010, 011	Pre-excavation of grave cut 010	NE
FC_13_09_07_036	C,G, H	010, 011	Pre-excavation of grave cut 010	NE
FC_13_09_07_037	G	012, 013 , 014	Pre-excavation of grave cut 014, and feature 012	SE
FC_13_09_07_038	H	016, 017, 018	Pre-excavation of grave cut 016 (not fully exposed), and silt patch 018	W
FC_13_09_07_039	H	016, 017, 018	Pre-excavation of grave cut 016 (not fully exposed), and silt patch 018	N
FC_13_09_07_040	F, G	019	Pre-excavation of silt/ possible palaeochannel 019	E
FC_13_09_07_041	F	020, 021	Pre-excavation of NW end of NE barrow ditch 020, Barrow 2	NE
FC_13_09_07_042	B, E	022, 023	Pre-excavation of middle barrow ditch 022, Barrow 1 & 2	SW
FC_13_09_07_043	B	024, 025	Pre-excavation of SW barrow ditch 024, Barrow 2	NE
FC_13_09_07_044	B, C, F	020-025, 019	General pre-excavation shot of Barrow 2	SW
FC_13_09_07_045	B	032, 033	Possible central pit within Barrow 2, 032	SW
FC_13_09_07_046	B	002, 003	Pre-excavation of an example of the modern plough furrows 002 that cross the whole trench	S
FC_13_09_07_047	B, C	034, 035	Pre-excavation of modern services/ field drain ditch	SW
FC_13_09_07_048	B, C	034, 035	Pre-excavation of modern services/ field drain ditch	SW
FC_13_09_07_049	A	026, 027	Pre-excavation of SW barrow ditch 026, Barrow 1	NW
FC_13_09_07_050	A	037-041	General view showing possible rig and furrows in W end of trench	SE
FC_13_09_07_051	A	037-041	General view showing possible rig and furrows in W end of trench	SE
FC_13_09_07_052	A	037, 038	Pre-excavation of possible furrow, linear feature	N
FC_13_09_07_053	A, D	036, 039, 041, 072	Pre-excavation of plough furrows over Barrow 1 ditch 028 & linear feature 072	N
FC_13_09_07_054	A, D	028, 029	Pre-excavation of NW barrow ditch 028 (not fully exposed), Barrow 1	NE
FC_13_09_07_055	D, E	030, 031	Pre-excavation of NE barrow ditch 030, Barrow 1	NW
FC_13_09_07_056	D	045, 002	Pre-excavation of central feature 045 in Barrow 1 with modern plough marks	N
FC_22_09_07_001	B	024, 025, 048	NW-facing section of barrow ditch 024, slot 2	W
FC_22_09_07_002	H	004, 005	SE-facing section of grave cut 004	SE
FC_22_09_07_003	H	004, 005	SE-facing section of grave cut 004	SE
FC_22_09_07_004	A, B, D, E	022, 023, 026-031, 045	Barrow 1 after clean	NE
FC_22_09_07_005	A, B, D, E	022, 023, 026-031, 045	Barrow 1 after clean, central features	NE
FC_22_09_07_006	G, H	004-017, 052, 054, 050, 051	Mid excavation of unenclosed graves in NE corner	NW
FC_22_09_07_007		019	Working shot of 019 being removed from above Barrow 2	N
FC_22_09_07_008			Working shot of cleaning Barrow 1	NE
FC_22_09_07_009	H	004, 005	SE-facing section of grave cut 004	SE
FC_22_09_07_010	H	004, 005	SE-facing section of grave cut 004	SE
FC_22_09_07_011	A	026, 027, 037-040	General shot of area A after cleaning showing Barrow 1 and possible furrows	S
FC_22_09_07_012	A	026, 027, 037-040	General shot of area A after cleaning showing Barrow 1 and possible furrows	S
FC_22_09_07_013	D	028-031, 041, 042	General shot of area D after cleaning showing Barrow 1 and possible furrow	N
FC_22_09_07_014	D	028-031, 041, 042	General shot of area D after cleaning showing Barrow 1 and possible furrow	N
FC_22_09_07_015	H	008, 009	NE-facing section of grave cut 008, mid excavation	NE
FC_22_09_07_016	H	008, 009	NE-facing section of grave cut 008, mid excavation	NE
FC_22_09_07_017	H	008, 009, 004, 005	NE-facing section of grave cut 008 & 004, mid excavation	NE
FC_22_09_07_018	H	008, 009	Grave cut 008, mid excavation	NE
FC_22_09_07_019	H	008, 009	Grave cut 008, mid excavation	NE
FC_22_09_07_020	H	004	Post-excavation of grave cut 004	SE

FC_22_09_07_021	H	004	Post-excavation of grave cut 004	SE
FC_22_09_07_022	H	006, 007	SW-facing section of grave cut 006	SW
FC_22_09_07_023	H	006, 007	SW-facing section of grave cut 006	SW
FC_22_09_07_024	B	024, 025	SW-facing section of slot 1 in barrow ditch 024	SW
FC_22_09_07_025	B	024, 025	SW-facing section of slot 1 in barrow ditch 024	SW
FC_22_09_07_026	G	050, 051	Pre-excavation of grave cut 050	NW
FC_22_09_07_027	H	008, 009	NE-facing section of grave cut 008, mid excavation	NE
FC_22_09_07_028	G	052, 053	Pre-excavation of possible grave cut 052	NE
FC_22_09_07_029	G	054, 055	Pre-excavation of possible grave cut 054	NE
FC_22_09_07_030	C, B	056, 057	Pre-excavation of SE barrow ditch 056, Barrow 2, under 019	NE
FC_22_09_07_031	C, B	058, 059	Pre-excavation of NE barrow ditch 058, Barrow 2, under 019	SE
FC_22_09_07_032	C, B	056-059	General shot of Barrow 2, showing NE and SE ditches exposed	NE
FC_22_09_07_033	C, B	056-059	General shot of Barrow 2, showing NE and SE ditches exposed	NE
FC_22_09_07_034	E	030, 031	Pre-excavation shot of SE terminal of NE ditch, Barrow 1	NW
FC_22_09_07_035	E	030, 031	Pre-excavation shot of SE terminal of NE ditch, Barrow 1	NW
FC_22_09_07_036	D3	028, 029, 037-040	Slot 1, over N ditch of Barrow 1, showing overlying furrows	W
FC_22_09_07_037	D3	028, 029, 037-040	Slot 1, over N ditch of Barrow 1, showing overlying furrows	E
FC_22_09_07_038	D3	028, 029, 039, 040	Close-up of SW end of N ditch of Barrow 1	N
FC_22_09_07_039	D3	028, 029, 039, 040	Close-up of SW end of N ditch of Barrow 1	N
FC_22_09_07_040	H	006	Post-excavation of grave cut 006	NE
FC_22_09_07_041	H	006	Post-excavation of grave cut 006	NE
FC_22_09_07_042	H	016, 017	Pre-excavation of grave cut 016, with silt patch 018 removed	SE
FC_22_09_07_043	A	026, 027, 024, 043	Pre-excavation SW ditch of Barrow 1	NW
FC_22_09_07_044	B	032, 033, 063-067	Barrow 2 central grave and two possible post-holes to the N	E
FC_22_09_07_045	B	032, 033, 063-067	Barrow 2 central grave and two possible post-holes to the N	E
FC_22_09_07_046	B	022, 023	SSW-facing section of slot 2 of barrow ditch 022	SSW
FC_22_09_07_047	B	022, 023	SSW-facing section of slot 2 of barrow ditch 022	SSW
FC_22_09_07_048	D	069, 070	Pre-excavation of possible post-hole under barrow ditch 028	E
FC_22_09_07_049	B	022, 023	NNE-facing section of slot 2 of barrow ditch 022	NNE
FC_22_09_07_050	G	050, 051	NW-facing section of grave cut 050	NW
FC_22_09_07_051			Working shots of the site	S
FC_22_09_07_052			Working shots of the site	S
FC_22_09_07_053			Working shots of the site	S
FC_22_09_07_054			Working shots of the site	S
FC_22_09_07_055			Working shots of the site	S
FC_22_09_07_056			Working shots of the site	S
FC_22_09_07_057			Working shots of the site	S
FC_22_09_07_058			Working shots of the site	S
FC_22_09_07_059			Working shots of the site	S
FC_22_09_07_060			Working shots of the site	S
FC_22_09_07_061			Working shots of the site	S
FC_22_09_07_062			Working shots of the site	S
FC_22_09_07_063	B	067, 068	Mid-excavation of S-facing section of possible post-hole, showing stones	S
FC_22_09_07_064	C1	056, 057, 065	SE-facing section of barrow ditch 056, slot	NW
FC_22_09_07_065	D, E	030, 031	Pre-excavation of NE ditch of Barrow 1	E
FC_22_09_07_066	D, E	030, 031	Pre-excavation of NE ditch of Barrow 1	W
FC_22_09_07_067	B	066, 067	S-facing section of possible post-hole, showing stones	S
FC_22_09_07_068	B	066, 067	S-facing section of possible post-hole, showing stones	S
FC_22_09_07_069	H	016, 017	SE-facing section of grave cut 016	SE
FC_22_09_07_070	B	066	Post-excavation of possible post-hole 066, 067	S

			removed	
FC_22_09_07_071			Working shot of cleaning of Barrow 1	
FC_22_09_07_072			Working shot of cleaning of Barrow 1	
FC_22_09_07_073			Working shot of cleaning of Barrow 1	
FC_22_09_07_074			Working shot of cleaning of Barrow 1	
FC_22_09_07_075	B	032, 033	Mid-excavation of W-facing section of central grave of Barrow 2, 032	W
FC_22_09_07_076	A, B, D, E	045, 075-085	Pre-excavation of central features in Barrow 1, including grave cut 045 and possible four surrounding post-holes	NW
FC_22_09_07_077	A, B, D, E	045, 075-085	Pre-excavation of central features in Barrow 1, including grave cut 045 and possible four surrounding post-holes	NW
FC_22_09_07_078	A, B, D, E	045, 075-085	Pre-excavation of central features in Barrow 1, including grave cut 045 and possible four surrounding post-holes	NW
FC_22_09_07_079	A, B, D, E	045, 075-085	Pre-excavation of central features in Barrow 1, including grave cut 045 and possible four surrounding post-holes	NW
FC_22_09_07_080	A	026, 027	SE-facing section of SW ditch of Barrow 1, slot 2	SE
FC_22_09_07_081	A	026, 027	SE-facing section of SW ditch of Barrow 1, slot 2	SE
FC_22_09_07_082	A	026, 027	NW-facing section of SW ditch of Barrow 1, slot 2	NW
FC_22_09_07_083	A	026, 027	NW-facing section of SW ditch of Barrow 1, slot 2	NW
FC_22_09_07_084	A	026, 027	NW terminal of the SW ditch of Barrow 1, plough soil removed	NE
FC_22_09_07_085	A	073, 074	Pre-excavation of linear feature, plough soil removed	NW
FC_22_09_07_086	A	028, 029, 073, 074	Linear feature in relation to NW ditch of Barrow 1	S
FC_22_09_07_087	C	056, 057	SW-facing section of slot 2 in SE ditch of Barrow 2	SW
FC_22_09_07_088	C	056, 057	NE-facing section of slot 2 in SE ditch of Barrow 2	NE
FC_22_09_07_089	C	058, 059	NE-facing section of slot 1 in NE ditch of Barrow 2	NE
FC_22_09_07_090	C	058, 059	SE-facing section of slot 1 in NE ditch of Barrow 2	SE
FC_22_09_07_091	G	050	Post-excavation of grave cut 050	NW
FC_22_09_07_092	G	050	Post-excavation of grave cut 050	SW
FC_22_09_07_093	G	050	Post-excavation of grave cut 050	SE
FC_22_09_07_094	B4	056, 057, 089	Mid-excavation shot showing 089 in barrow fill 057, slot 3	SE
FC_22_09_07_095	D	080, 081	E-facing section of possible post-hole 080	E
FC_22_09_07_096	D	080, 081	E-facing section of possible post-hole 080	E
FC_22_09_07_097	E	030, 031, 087, 088	SE end of NE-facing section of barrow ditch 030	N
FC_22_09_07_098	E	030, 031, 088	NW end of the NE-facing section of barrow ditch 030	N
FC_22_09_07_099	B4	056, 057, 089	NW-facing section of barrow ditch 056, slot 3	NW
FC_22_09_07_100	B4	056, 057, 089	NW-facing section of barrow ditch 056, slot 3	NW
FC_22_09_07_101	B4	056, 057, 089	SW-facing section of barrow ditch 056, slot 3	SW
FC_22_09_07_102	B4	056, 057, 089	SW-facing section of barrow ditch 056, slot 3	SW
FC_22_09_07_103	D	028, 029	Pre-excavation NE terminal of NW ditch of Barrow 1	W
FC_22_09_07_104	D	028, 029, 073, 074, 069, 070	General shot of mid-excavation of slot 1 through SW end of NW ditch of Barrow 1, including linear feature 073 and possible post-hole 069	N
FC_22_09_07_105	D	028, 029, 073, 074, 069, 070	General shot of mid-excavation of slot 1 through SW end of NW ditch of Barrow 1, including linear feature 073 and possible post-hole 069	N
FC_22_09_07_106	D	028, 029, 073, 074, 069, 070	General shot of mid-excavation of slot 1 through SW end of NW ditch of Barrow 1, including linear feature 073 and possible post-hole 069	E
FC_22_09_07_107	F	020, 021, 098	Mid-excavation of slot 3 of barrow ditch 020, showing spit of clay 098 similar to 068	SE
FC_22_09_07_108	B	058, 059	NW-facing section of barrow ditch 058, slot 2	W
FC_22_09_07_109	B	058, 059	SE-facing section of barrow ditch 058, slot 2	E
FC_22_09_07_110	E	078, 079	N-facing section of post-hole 078	N
FC_22_09_07_111	D	030, 031, 088	SSW-facing section of slot 1 of barrow ditch 030	SSW
FC_22_09_07_112	D	030, 031, 088	SW-facing section of slot 1 of barrow ditch 030	SW
FC_22_09_07_113	D	030, 031, 088	SW-facing section of slot 1 of barrow ditch 030	SW

FC_22_09_07_114	D	030, 031, 088	NW-facing section of slot 1 of barrow ditch 030	NW
FC_22_09_07_115	F	020, 021	SW-facing section of barrow ditch 020, slot 3	SW
FC_22_09_07_116	F	020, 021	NW-facing section of barrow ditch 020, slot 3	NW
FC_22_09_07_117	E	022, 023	NW-facing section of barrow ditch 022, slot 1	NW
FC_22_09_07_118	E	022, 023	NW-facing section of barrow ditch 022, slot 1	NW
FC_22_09_07_119	E	022, 023	NE-facing section of barrow ditch 022, slot 1	NE
FC_22_09_07_120	E	022, 023	NE-facing section of barrow ditch 022, slot 1	NE
FC_22_09_07_121	A, D	075, 045	Mid-excavation of central grave in Barrow 1	SW
FC_22_09_07_122	A, D	075, 045	Mid-excavation of central grave in Barrow 1	NW
FC_22_09_07_123	A, D	075, 045	Mid-excavation of central grave in Barrow 1, showing detail of alignment of stones in 045 at the ESE edge of the grave	SW
FC_22_09_07_124	A, D	075, 045	Mid-excavation of central grave in Barrow 1, showing detail of alignment of stones in 045 at the ESE edge of the grave	SW
FC_22_09_07_125	B	022, 023	SE-facing section of ditch 022, slot 3	SE
FC_22_09_07_126	B	022, 023, 091, 092	SW-facing section of ditch 022, slot 3	SW
FC_22_09_07_127	B	022, 023, 091, 092	SE-facing section of ditch 022, slot 3 with scale	SE
FC_22_09_07_128	A	026, 027, 086	SW-facing section of ditch 026, slot 2	SW
FC_22_09_07_129	A	026, 027, 086	SE-facing section of ditch 026, slot 2	SE
FC_22_09_07_130	A, D	075, 045	Mid-excavation of central grave in Barrow 1, showing detail of alignment of stones in 045 at the ESE edge of the grave	SW
FC_22_09_07_131	A, D	075, 045	Mid-excavation of central grave in Barrow 1	SW
FC_22_09_07_132	A, D	075, 045	Mid-excavation of central grave in Barrow 1	NW
FC_22_09_07_133	B	033, 101	Detail of teeth found in 101 at base of central grave of Barrow 2	SW
FC_22_09_07_134	B	033, 101	Detail of teeth found in 101 at base of central grave of Barrow 2	SW
FC_22_09_07_135	B	033, 101	Detail of teeth found in 101 at base of central grave of Barrow 2	NE
FC_22_09_07_136	B	033, 101	Detail of teeth found in 101 at base of central grave of Barrow 2	NE
FC_22_09_07_137	B	033, 101	Detail of teeth found in 101 at base of central grave of Barrow 2	NE
FC_22_09_07_138	B	033, 101	Detail of teeth found in 101 at base of central grave of Barrow 2	NE
FC_22_09_07_139	B	032, 033, 101	General view of teeth in situ found in 101 at base of central grave of Barrow 2	SW
FC_22_09_07_140	B	032, 033, 101	General view of teeth in situ found in 101 at base of central grave of Barrow 2	SW
FC_22_09_07_141	B	032, 033, 101	General view of teeth in situ found in 101 at base of central grave of Barrow 2	NE
FC_22_09_07_142	B	032, 033, 101	General view of teeth in situ found in 101 at base of central grave of Barrow 2	NE
FC_22_09_07_143	D4	096, 097	Pre-excavation of post-hole 096	S
FC_22_09_07_144	D4	096, 097	Pre-excavation of post-hole 096	S
FC_22_09_07_145	D4	096, 097	Pre-excavation of post-hole 096	S
FC_22_09_07_146	H	008, 009, 049	General view of teeth in situ found at the base of 008	SE
FC_22_09_07_147	H	008, 009, 049	General view of teeth in situ found at the base of 008	SE
FC_22_09_07_148	H	008, 009, 049	General view of teeth in situ found at the base of 008	SE
FC_22_09_07_149	H	008, 009, 049	Detail of teeth in situ found at the base of 008	SE
FC_22_09_07_150	H	008, 009, 049	Detail of teeth in situ found at the base of 008	SE
FC_22_09_07_151	D	028, 029	NE-facing section of barrow ditch 028, slot 3	NW
FC_22_09_07_152	D	075, 045	General view of teeth in situ in base of central grave in Barrow 1	SW
FC_22_09_07_153	D	075, 045	Detail of teeth in situ in base of central grave in Barrow 1	SW
FC_22_09_07_154	B	032, 033, 101	General view of possible body stain in base of central grave of Barrow 2	SW
FC_22_09_07_155	B	032, 033, 101	General view of possible body stain in base of central grave of Barrow 2	NE

FC_22_09_07_156	B	032, 033, 101	General view of possible body stain in base of central grave of Barrow 2, showing lump in W end	N
FC_22_09_07_157	A	103, 104	Pre-excavation of post-hole with quartz setting	S
FC_22_09_07_158	H	016, 105	General view of possible body stain in base of grave 016	SE
FC_22_09_07_159	H	016, 105	Detail of teeth in situ in base of grave 016	SW
FC_22_09_07_160	D	028, 029, 100	N-facing section of barrow ditch 028, slot 2	N
FC_22_09_07_161	D	028, 029, 100	S-facing section of barrow ditch 028, slot 2	S
FC_22_09_07_162	D	028, 029, 100	Plan view of barrow ditch 028, slot 2	E
FC_22_09_07_163	H	016	Post-excavation of grave cut 016	SE
FC_22_09_07_164	H	016	Post-excavation of grave cut 016	NE
FC_22_09_07_165	H	016	Post-excavation of grave cut 016	NE
FC_22_09_07_166	H	016	Post-excavation of grave cut 016	SE
FC_22_09_07_167	H	016, 008, 004, 005	Post-excavation of grave cut 016 with other grave cuts	SE
FC_22_09_07_168	D4	096, 097	N-facing section of post-hole 096	N
FC_22_09_07_169	D4	096, 097	N-facing section of post-hole 096	N
FC_22_09_07_170	D4	096, 097	N-facing section of post-hole 096	N
FC_22_09_07_171	D4	096, 097	N-facing section of post-hole 096	N
FC_22_09_07_172	D	075, 106	Mid-excavation of central grave in Barrow 1, with tooth	NE
FC_22_09_07_173	D	075, 106	Mid-excavation of central grave in Barrow 1, detail of tooth	SW
FC_22_09_07_174	D	075, 045, 106	W-facing section of central grave of Barrow 1	W
FC_22_09_07_175	D	075	Base of central grave in Barrow 1 in NW end	SE
FC_22_09_07_176	D4	096	Post-excavation of post-hole 096	E
FC_22_09_07_177	D4	096	Post-excavation of post-hole 096	E
FC_22_09_07_178	D4	096	Post-excavation of post-hole 096	E
FC_22_09_07_179	D4	096	Post-excavation of post-hole 096	E
FC_22_09_07_180	A	103, 104	E-facing section of post-hole 103	E
FC_22_09_07_181	B	032, 107-110, 064, 065	Post-excavation of central grave 032 and surrounding post-holes	SE
FC_22_09_07_182	B	032, 107-110, 064, 065	Post-excavation of central grave 032 and surrounding post-holes	SE
FC_22_09_07_183	B	032, 107-110, 064, 065	Post-excavation of central grave 032 and surrounding post-holes	NW
FC_22_09_07_184	B	032, 107-110, 064, 065	Post-excavation of central grave 032 and surrounding post-holes	NW
FC_22_09_07_185	B	032, 107-110, 064, 065	Post-excavation of central grave 032 and surrounding post-holes	SE
FC_22_09_07_186	B	032, 107-110, 064, 065	Post-excavation of central grave 032 and surrounding post-holes	NW
FC_22_09_07_187			General post-excavation shots	
FC_22_09_07_188			General post-excavation shots	
FC_22_09_07_189			General post-excavation shots	
FC_22_09_07_190			General post-excavation shots	
FC_22_09_07_191			General post-excavation shots	
FC_22_09_07_192			General post-excavation shots	
FC_22_09_07_193			General post-excavation shots	
FC_22_09_07_194			General post-excavation shots	
FC_22_09_07_195			General post-excavation shots	
FC_22_09_07_196			General post-excavation shots	
FC_22_09_07_197			General post-excavation shots	
FC_22_09_07_204			General post-excavation shots	
FC_22_09_07_205			General post-excavation shots	
FC_22_09_07_206			General post-excavation shots	
FC_22_09_07_207			General post-excavation shots	
FC_22_09_07_208			General post-excavation shots	